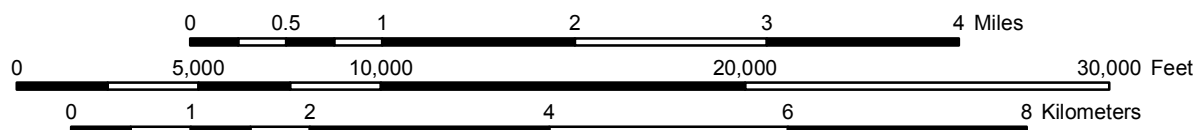


Base map created with TOPOI, ©2006 National Geographic Maps, All Rights Reserved.

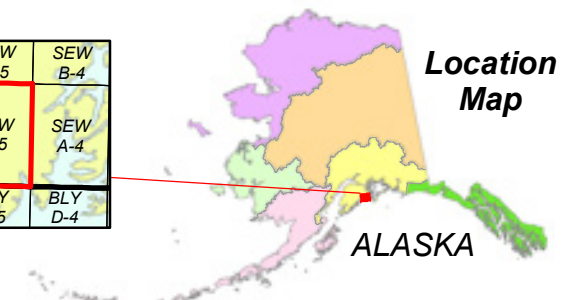
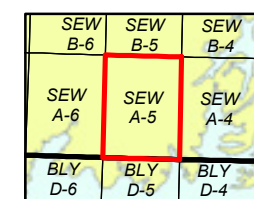
The geographical base map data are based on USGS topographic maps, USGS elevation data, and the USGS Geographic Names Information System. Please consider carefully the fact that the geographic data may not be adequate for purposes requiring precision in depiction of geographic features, exact measurement of direction or distance, or for similar purposes including but not limited to navigation, tracking, or emergency response.

Access this map on the web at <http://www.sadfg.state.ak.us/SARR/AWC>

SCALE 1:63,360



Universal Transverse Mercator projection, Zone 6, 1983 North American datum. National geodetic vertical datum of 1929



- Lower/Upper Point of Stream
- ⌋ Midstream Species Begin/End Point
- ★ Short Stream (Under 660 feet)
- Lake
- ▲ Barrier
- Anadromous Streams
- Anadromous Areas
- AWC Stat Area
- Regional Boundary

SPECIES CODES	
CO	coho salmon
CH	chum salmon
K	chinook salmon (king)
P	pink salmon
S	sockeye salmon
LIFESTAGE CODES	
p	Present
m	Migration
r	Rearing
s	Spawning
AC	Arctic char
AL	Arctic lamprey
AW	Arctic cisco
BC	broad whitefish
BW	Bering cisco
CT	cutthroat trout
DV	Dolly Varden
GS	green sturgeon
HW	humpback whitefish
LB	western brook lamprey
LC	least cisco
LP	lamprey, undifferentiated
LV	river lamprey
OL	longfin smelt
OM	rainbow smelt
OU	eulachon
PC	Pacific lamprey
SF	inconnu (sheefish)
SH	steelhead trout
SM	smelt, undifferentiated
ST	sturgeon, undifferentiated
W	whitefish, undifferentiated
WS	white sturgeon



Produced by State of Alaska Department of Fish and Game

Anadromous Waters Atlas
 Quad No. 053 (SEW)
Seward
A-5

Revision Date 5/7/2008