



State of Alaska
Department of Fish and Game
Sportfish Division

Nomination Form
Anadromous Waters Catalog

Region Interior USGS Quad(s) SHUNGNAC B-2
 Anadromous Waters Catalog Number of Water Body 331-00-10550-2200
 Name of Water Body Shiniliak Creek USGS Name Local Name
 Addition Deletion Correction Backup Information

For Office Use

Nomination #	<u>25-763</u>	<u>[Signature]</u>	<u>12/08/2021</u>
		Fisheries Scientist	Date
Revision Year:	<u>2026</u>	<u>[Signature]</u>	<u>12/5/25</u>
		Habitat Operations Manager	Date
Revision to:	<input checked="" type="checkbox"/> Atlas <input checked="" type="checkbox"/> Catalog	<u>[Signature]</u>	<u>12 Nov 2025</u>
		AWC Project Biologist	Date
Revision Code:	<u>A-2</u>	<u>[Signature]</u>	<u>12/8/2025</u>
		GIS Analyst	Date

OBSERVATION INFORMATION

Species	Date(s) Observed	Spawning	Rearing	Present	Anadromous
Dolly Varden	08/12/2025		✓		✓

~ADD new AWC Stream #331-00-10550-2200 "Shiniliak Creek" with Dolly Varden PRESENT and REARING.
****Process Nom #25-717 first****

Comments:

See page 2 for observer comments.
 Coordinates (Lat,Long): Upper(66.391886,-156.997624) Lower(66.393813,-156.992391)
****Process Nom #25-717 first****

Name of Observer (please print): Duncan Green
 Signature: 10.231.39.10 (Web Nomination) Date: 10/06/2025
 Agency: ADF&G - Div of SF
 Address: 333 Raspberry Rd.
Anchorage, AK 99518

This certifies that in my best professional judgment and belief the above information is evidence that this waterbody should be included in or deleted from the Anadromous Waters Catalog.

Signature of Area Biologist: _____ Date: _____ Revision 3/16
 Name of Area Biologist (please print): _____



State of Alaska
Department of Fish and Game
Division of Sport Fish

Fish Survey
Nomination Form
Anadromous Waters Catalog

Region: Interior

USGS Quad: Shungnak B-2

Anadromous Waters Catalog Number of Waterway: 331-00-10550-2200

Name of Waterway: Shiniliaok Creek

USGS Name

Local Name

Addition

Deletion

For Office Use

Correction

Backup Information

Nomination # 25-763	Fisheries Scientist	Date
Revision Year: 2026	Habitat Operations Manager	Date
Revision to: Atlas _____ Catalog _____ Both <u>X</u>	AWC Project Biologist	Date
Revision Code: A-2	GIS Analyst	Date

Site Information

Station: FSBLM2506A02 Date Observed: 8/1/2025

Legal Desc.:

Latitude: Longitude: Datum:

Up Stream 66.39189 -156.99762 WGS84

Down Stream 66.39381 -156.99239 WGS84

Station Comments: Tributary to Selawik River. Open, braided stream. Sunny. Black bear upstream.

Life History: Anadromous

Species\LifeStage: Dolly Varden juvenile

Sampling Method (No. of fish): PEF (8)

Life History: Resident

Species\LifeStage: slimy sculpin juvenile/adult

Sampling Method (No. of fish): PEF (1)

Key to Sample Method

(PEF) Backpack Electrofisher

Additional Comments: Add Dolly Varden rearing to waypoint 06A02HAB where Eight juvenile Dolly Varden were collected at or upstream of that waypoint via backpack electrofishing.

Name of Observer: Brandy Baker, FB II

Phone: (907) 895-4632

Date Printed: 10/6/2025

Signature: _____

Address: Dept. of Fish & Game, Sport Fish RIII
P.O. Box 605
Delta Junction, AK 99737

This certifies that in my best professional judgment and belief the above information is evidence that this waterbody should be included in or deleted from the Anadromous Waters Catalog

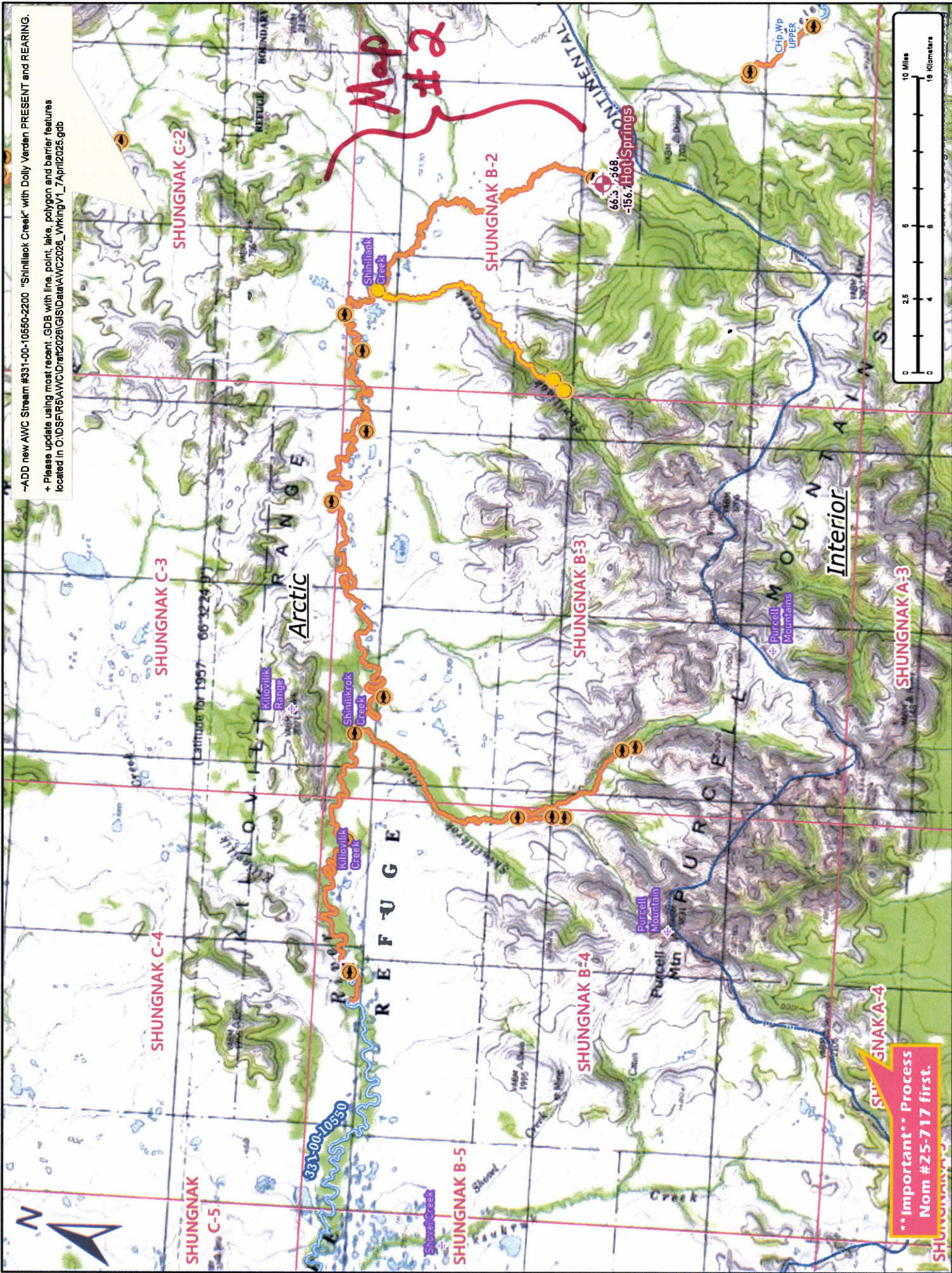
Signature of Area Biologist: _____ Date: _____







-ADD new AWC Stream #331-00-10550-2200 "Shittlaack Creek" with Dolly Varden PRESENT and REARING.
+ Please update using most recent .GDB with line, point, lake, polygon and barrier features located in O:\DS\FR\AWC\Draft2026\GISData\AWC2026_wk\KingV1_7_April2026.gdb



Map #2

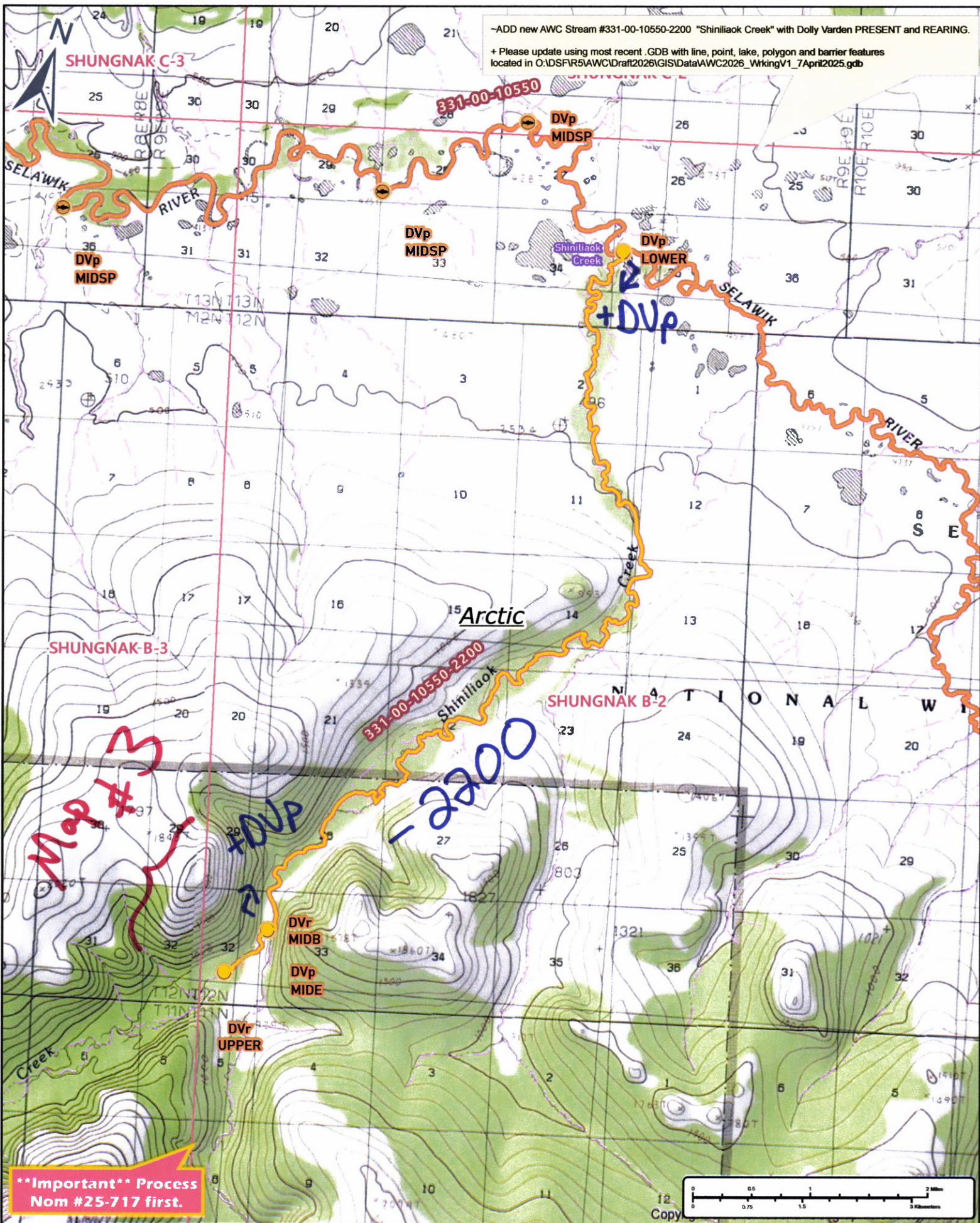
** Important ** Process
Nom #25-717 first.

Map #1

Nom # 25-763

~ADD new AWC Stream #331-00-10550-2200 "Shinillaak Creek" with Dolly Varden PRESENT and REARING.

+ Please update using most recent .GDB with line, point, lake, polygon and barrier features located in O:\DSFR5\AWC\Draft2026\GIS\Data\AWC2026_WrkingV1_7April2025.gdb



****Important** Process Nom #25-717 first.**

Nom #25-763


Map #2

-ADD new AWC Stream #331-00-10550-2200 "Shiniliak Creek" with Dolly Varden PRESENT and REARING.

+ Please update using most recent .GDB with line, point, lake, polygon and barrier features located in O:\DSFR5\AWC\Draft2026\GIS\Data\AWC2026_WrkingV1_7April2025.gdb



****Important**** Process Nom #25-717 first.



Nom # 25-763

Map # 3