







**State of Alaska
Department of Fish and Game
Sportfish Division**

**Nomination Form
Anadromous Waters Catalog**

Region Southcentral USGS Quad(s) CORDOVA A-1
 Anadromous Waters Catalog Number of Water Body 200-20-10080 - 2002
 Name of Water Body N/A (Campbell River Tributary South) USGS Name Local Name
 Addition Deletion Correction Backup Information

For Office Use

| | | | |
|----------------|--|--|---------------------|
| Nomination # | <u>25-669</u> |  | <u>9/24/2025</u> |
| Revision Year: | <u>2026</u> |  | <u>9/24/25</u> |
| Revision to: | <input checked="" type="checkbox"/> Atlas <input checked="" type="checkbox"/> Catalog |  | <u>15 Sept 2025</u> |
| Revision Code: | <u>A-2</u> |  | <u>10/2/2025</u> |
| | | Fisheries Scientist | Date |
| | | Habitat Operations Manager | Date |
| | | AWC Project Biologist | Date |
| | | GIS Analyst | Date |

OBSERVATION INFORMATION

| Species | Date(s) Observed | Spawning | Rearing | Present | Anadromous |
|------------------|------------------|----------|---------|---------|------------|
| coho salmon (x7) | 08/04/2025 | | ✓ | | ✓ |
| | | | | | |
| | | | | | |
| | | | | | |


~ADD new AWC Stream #200-20-10080-2002 with COHO salmon REARING and PRESENT.

Comments:
 On August 4th US Forest Service Cordova Ranger District Fish Crew staff sampled this waterbody as an entry into the AWC. Juveniles were caught using a 24' beach seine. One location was sampled and seven (7) juvenile cohos were caught. The location sampled was directly behind an approximately 0.61m high beaver dam. No water body characteristic measurements were taken. Water was translucent but darkly stained with tannin. Upstream of this location was covered heavily in aquatic vegetation preventing full seine swing opportunities.
 Coordinates (Lat,Long): Upper(60.13658,-144.19001) Lower(60.13138,-144.21778)

Name of Observer (please print): Jake Danner
 Signature: 10.231.39.10 (Web Nomination) Date: 09/10/2025
 Agency: _____
 Address: 612 2nd St
Cordova, AK 99574

This certifies that in my best professional judgment and belief the above information is evidence that this waterbody should be included in or deleted from the Anadromous Waters Catalog.
 Signature of Area Biologist: _____ Date: _____ Revision 3/16
 Name of Area Biologist (please print): _____







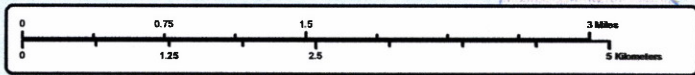


-ADD new AWC Stream #200-20-10080-2002 with COHO salmon REARING and PRESENT.

+ Please update using most recent .GDB with line, point, lake, polygon and barrier features located in O:\DSFR5\AWC\Draft2026\GISData\AWC2026_WrkingV1_7April2025.gdb



See Also Norris #25-653, #25-668, and #25-670 through #25-682



Nov # 25-669

Map #1

-ADD new AWC Stream #200-20-10080-2002 with COHO salmon REARING and PRESENT.

+ Please update using most recent .GDB with line, point, lake, polygon and barrier features located in O:\DSFR5\AWC\Draft2026\GISData\AWC2026_WrkingV1_7April2025.gdb



Map #3

See Also Noms #25-653, #25-668, and #25-670 through #25-682

Nom # 25-669

Map #2

-ADD new AWC Stream #200-20-10080-2002 with COHO salmon REARING and PRESENT,
 + Please update using most recent .GDB with line, point, lake, polygon and barrier features
 located in C:\D\FR\AWC\Parizo\GIS\Data\AWC2020_Working\1_7\April2025.gdb



Map #3

Num # 25-669