



State of Alaska  
Department of Fish and Game  
Sportfish Division

Nomination Form  
Anadromous Waters Catalog

Region Southcentral USGS Quad(s) CORDOVA A-1  
 Anadromous Waters Catalog Number of Water Body 200-20-10075  
 Name of Water Body \*Inbetweener Creek  USGS Name  Local Name  
 Addition  Deletion  Correction  Backup Information

For Office Use

Nomination #	<u>25-677</u>	<u>[Signature]</u>	<u>9/24/2025</u>
		Fisheries Scientist	Date
Revision Year:	<u>2026</u>	<u>[Signature]</u>	<u>9/24/25</u>
		Habitat Operations Manager	Date
Revision to:	<input checked="" type="checkbox"/> Atlas <input checked="" type="checkbox"/> Catalog	<u>[Signature]</u>	<u>15 Sept 2025</u>
		AWC Project Biologist	Date
Revision Code:	<u>A-2</u>	<u>[Signature]</u>	<u>10/2/2025</u>
		GIS Analyst	Date

OBSERVATION INFORMATION

Species	Date(s) Observed	Spawning	Rearing	Present	Anadromous
coho salmon (x2)	08/30/2025		✓		✓

**~ADD new AWC Stream #200-20-10075 "\*\*Inbetweener Creek" with COHO salmon REARING and PRESENT.**

**Comments:**

The US Forest Service Cordova Ranger District fisheries staff sampled fish from this waterbody for genetics and as an entry into the AWC. Juveniles were caught using a 24' beach seine and adults were caught primarily by hook and line sampling. We successfully sampled a total of 1 locations and caught 2 juveniles and 0 adults. No waterbody characteristic measurements were taken.

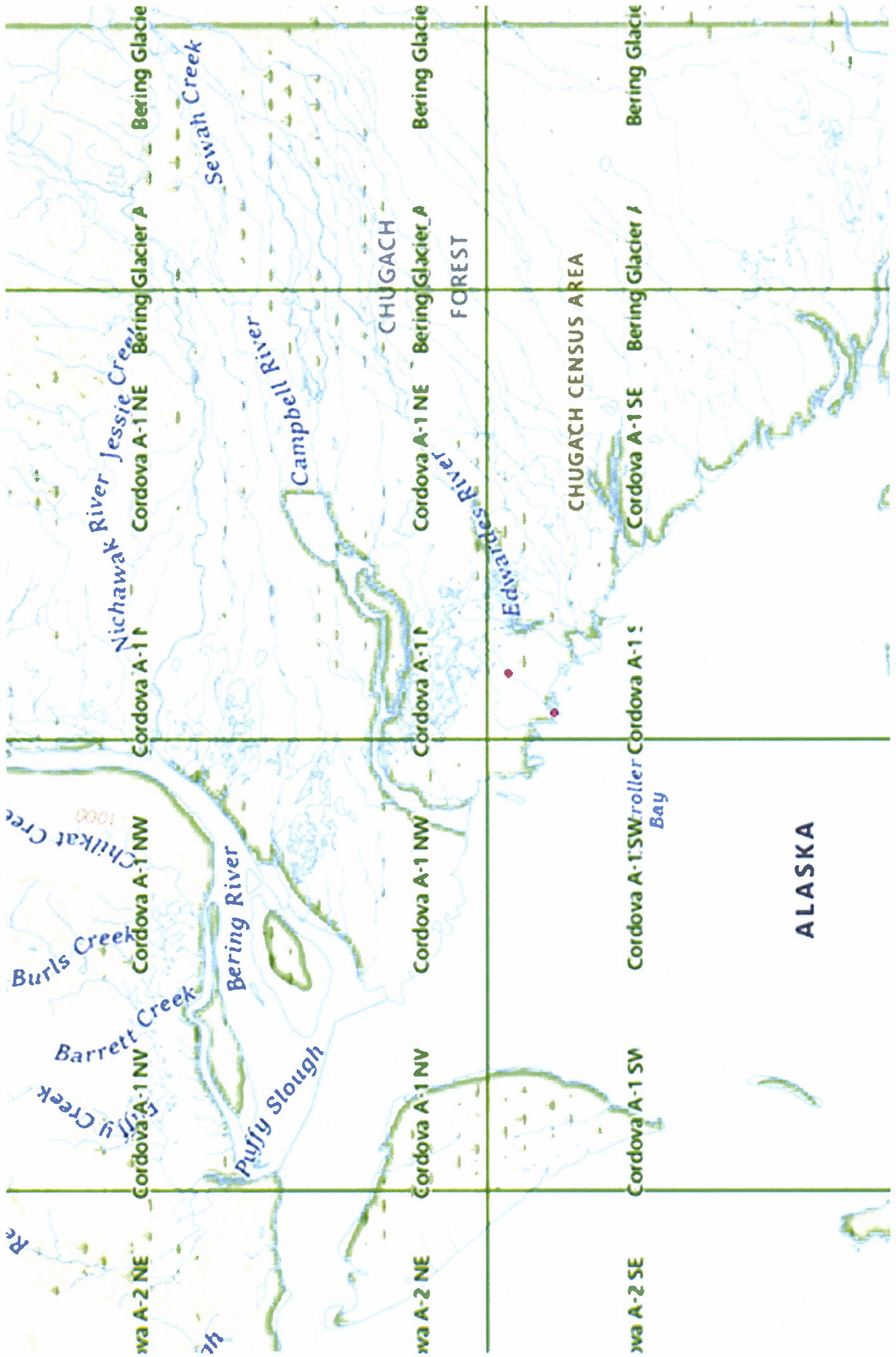
Coordinates (Lat,Long): Upper(60.11989,-144.16008) Lower(60.11046,-144.18252)

Name of Observer (please print): Jake Danner  
 Signature: 10.231.39.10 (Web Nomination) Date: 09/11/2025  
 Agency: \_\_\_\_\_  
 Address: 612 2nd St  
Cordova, AK 99574


This certifies that in my best professional judgment and belief the above information is evidence that this waterbody should be included in or deleted from the Anadromous Waters Catalog.

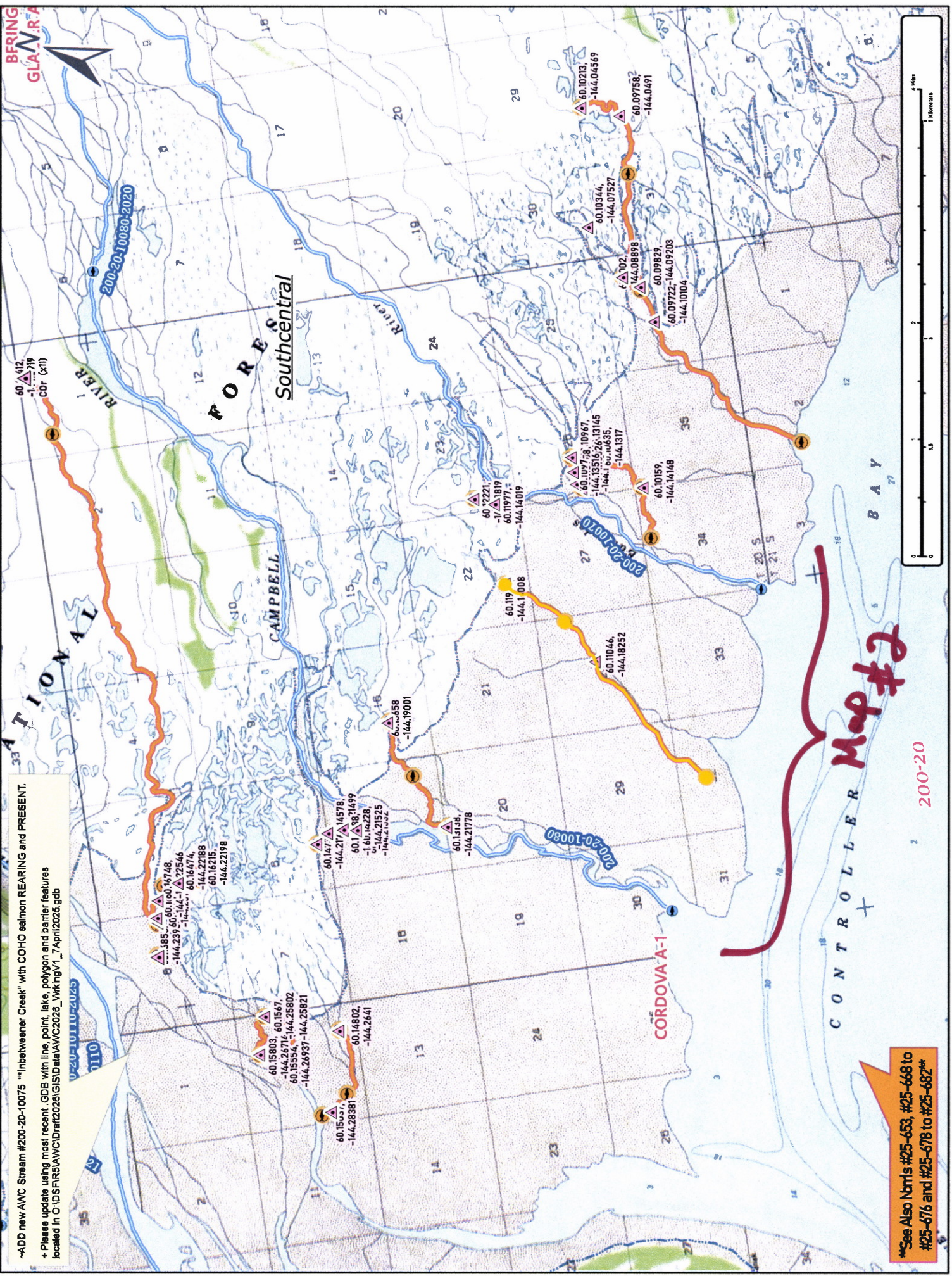
Signature of Area Biologist: \_\_\_\_\_ Date: \_\_\_\_\_ Revision 3/16  
 Name of Area Biologist (please print): \_\_\_\_\_











BRING  
GLA.V.R.A

-ADD new AWC Stream #200-20-10075 "Inbetween Creek" with COHO salmon REARING and PRESENT.  
 + Please update using most recent GPB with line, point, lake, polygon and barrier features located in O:\DSP\R5\AWC\Draw\2026\GIS\Data\AWC2026\_WkingV1\_7April2026.gdb

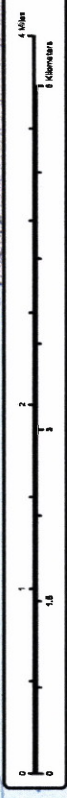
\*\*See Also Nmls #25-653, #25-668 to #25-676 and #25-678 to #25-682\*\*

Map #1

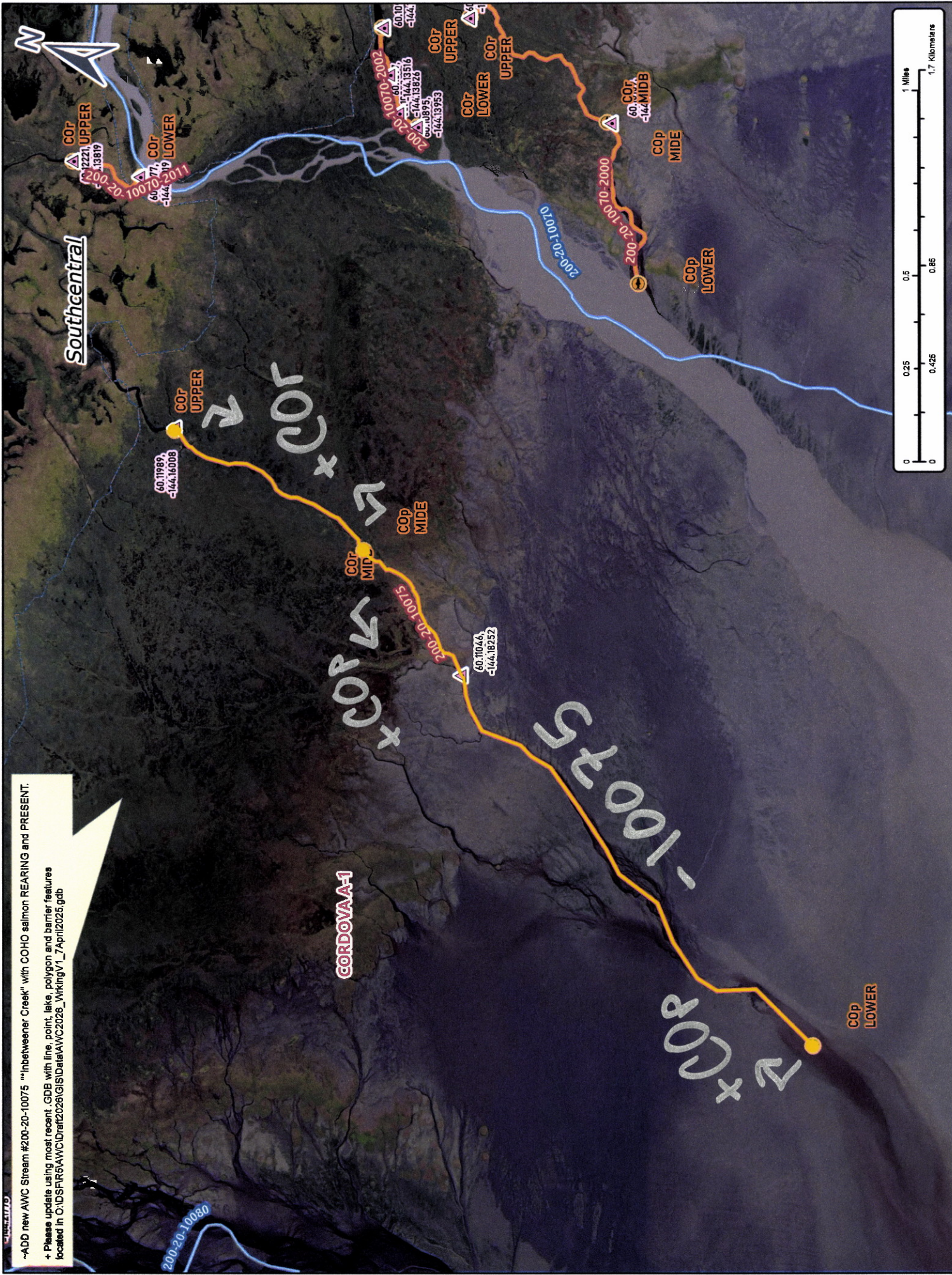
Nov #25-677

Map #2

200-20





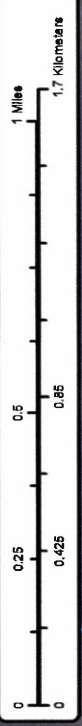


~ADD new AWC Stream #200-20-10075 "Inbetween Creek" with COHO salmon REARING and PRESENT.  
 + Please update using most recent GDB with line, point, lake, polygon and barrier features located in O:\DS\FR5\AWC\IDraft\2026\GIS\IData\AWC2026\_W\KingV1\_7April2025.gdb

Southcentral

CORDOVA-1

10075



Map #3

Dom # 25-677