



**State of Alaska
Department of Fish and Game
Sportfish Division**

**Nomination Form
Anadromous Waters Catalog**





Region Southcentral USGS Quad(s) CORDOVA A-1

Anadromous Waters Catalog Number of Water Body 200-20-10110-2004

Name of Water Body *Lillian Creek USGS Name Local Name

Addition Deletion Correction Backup Information

For Office Use

Nomination # <u>25-678</u>		<u>9/24/2025</u>
	Fisheries Scientist	Date
Revision Year: <u>2026</u>		<u>9/24/25</u>
	Habitat Operations Manager	Date
Revision to: <input checked="" type="checkbox"/> Atlas		<u>16 Sept 2025</u>
<input checked="" type="checkbox"/> Catalog	AWC Project Biologist	Date
Revision Code: <u>A-2</u>		<u>10/3/2025</u>
	GIS Analyst	Date

OBSERVATION INFORMATION

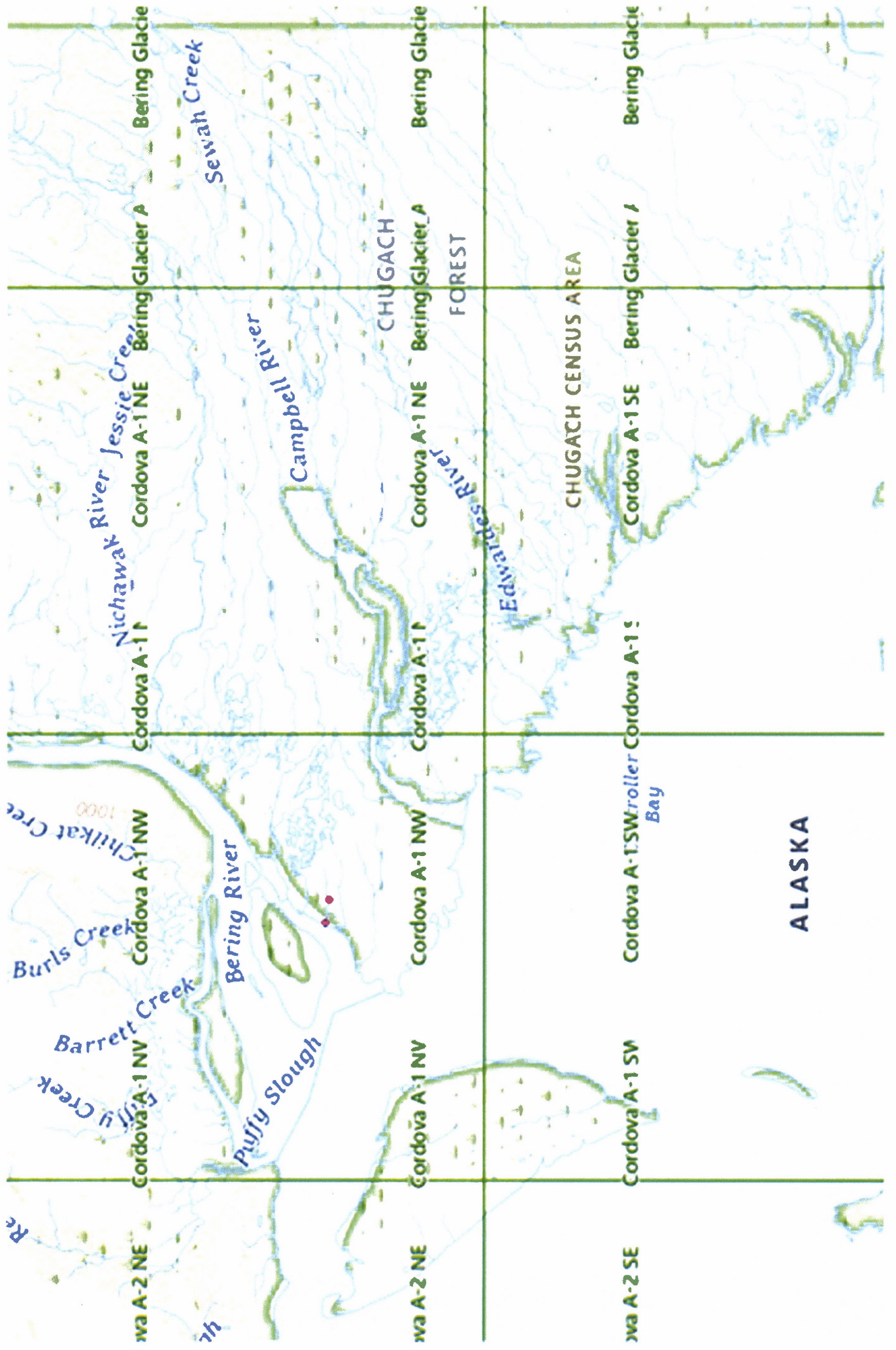
Species	Date(s) Observed	Spawning	Rearing	Present	Anadromous
coho salmon (x2)	08/30/2025		✓		✓

~ADD new AWC Stream #200-20-10110-2004 "Lilian Creekk" with COHO salmon REARING.**

Comments:
 The US Forest Service Cordova Ranger District fisheries staff sampled fish from this waterbody for genetics and as an entry into the AWC. Juveniles were caught using a 24' beach seine and adults were caught primarily by hook and line sampling. We successfully sampled a total of 1 locations and caught 2 juveniles and 0 adults. No waterbody characteristic measurements were taken.
 Coordinates (Lat,Long): Upper(60.15670,-144.25802) Lower(60.15803,-144.26714)

Name of Observer (please print): Jake Danner
 Signature: 10.231.39.10 (Web Nomination) Date: 09/11/2025
 Agency: _____
 Address: 612 2nd St
Cordova, AK 99574

This certifies that in my best professional judgment and belief the above information is evidence that this waterbody should be included in or deleted from the Anadromous Waters Catalog.
 Signature of Area Biologist: _____ Date: _____ Revision 3/16
 Name of Area Biologist (please print): _____



Re

Eddy Creek

Barrett Creek

Burls Creek

Chilkat Creek

Nichawak River

Jessie Creek

Cordova A-1 NV

Cordova A-1 NW

Cordova A-1 F

Cordova A-1 NE

Bering Glacier

Puffy Slough

Bering River

Campbell River

Cordova A-1 NV

Cordova A-1 NW

Cordova A-1 F

Cordova A-1 NE

Bering Glacier

CHUGACH FOREST

Cordova A-1 SW

Cordova A-1 SW roller Bay

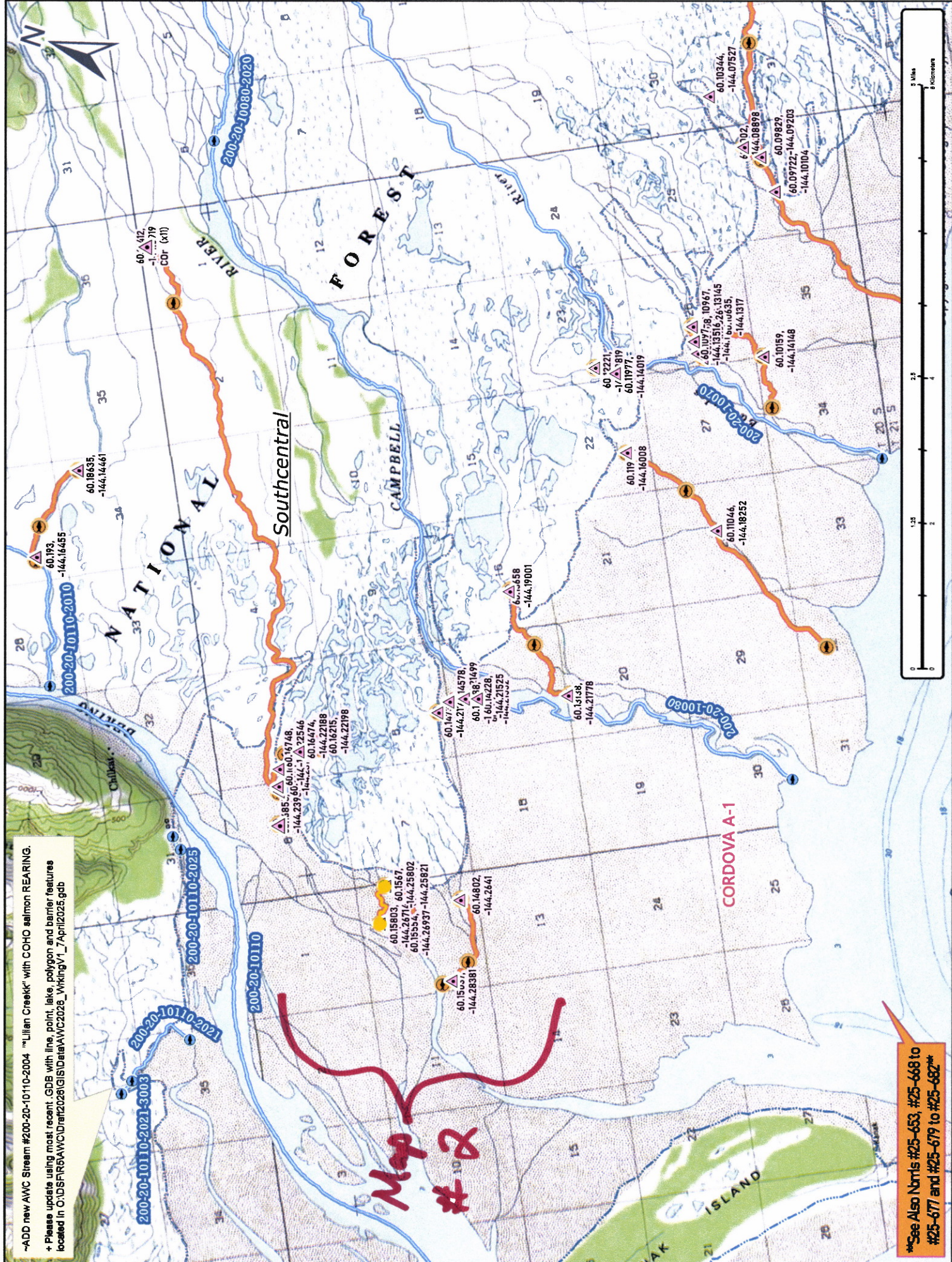
Cordova A-1 SE

Bering Glacier

CHUGACH CENSUS AREA

ALASKA





-ADD new AWC Stream #200-20-10110-2004 "Lillian Creek" with COHO salmon REARING.
 + Please update using most recent GDB with line, point, lake, polygon and barrier features located in O:\D\SPR65AWC\Draft\2025\GISData\AWC2025_working\1_7April2025.gdb

Map #2

See Also NmtIs #25-653, #25-668 to #25-677 and #25-679 to #25-682

Map #1

Dom #25-678

~ADD new AWC Stream #200-20-10110-2004 "Lillian Creek" with COHO salmon REARING.
 + Please update using most recent .GDB with line, point, lake, polygon and barrier features located in O:\DSFR5\AWC\Draw\2026\GIS\Delta\Delta\AWC2026_working\1_7April2025.gdb

CORDOVA-A-1

200-20-10110

Map #3

Southcentral



Map #25-678

Map #2

~ADD new AWC Stream #200-20-10110-2004 "Lilian Creek" with COHO salmon REARING.
+ Please update using most recent .GDB with line, point, lake, polygon and barrier features located in C:\DSFR5\AWC\Draw2026\GIS\Data\AWC2026_wk\mgv1_7\April2026.gdb



Num # 25-678

Map #3