



State of Alaska  
Department of Fish and Game  
Sportfish Division

Nomination Form  
Anadromous Waters Catalog





Region Southcentral USGS Quad(s) SELDOVIA B-5 SW

Anadromous Waters Catalog Number of Water Body 241-20-10550-2018- (-3014)

Name of Water Body \*Bigfoot Creek  USGS Name  Local Name

Addition  Deletion  Correction  Backup Information

For Office Use

Nomination # <u>25-799</u>		<u>12/08/2025</u>
	Fisheries Scientist	Date
Revision Year: <u>2026</u>		<u>12/5/2025</u>
	Habitat Operations Manager	Date
Revision to: <input checked="" type="checkbox"/> Atlas		<u>2 Dec 2025</u>
<input checked="" type="checkbox"/> Catalog	AWC Project Biologist	Date
Revision Code: <u>A-2, B-1</u>		<u>12/12/2025</u>
	GIS Analyst	Date

OBSERVATION INFORMATION

Species	Date(s) Observed	Spawning	Rearing	Present	Anadromous
Dolly Varden	06/05/2025		✓		✓

**~ADD new species Dolly Varden PRESENT to existing AWC Stream #241-20-10550-2018.**  
**~ADD new AWC Stream #241-20-10550-2018-3014 ""Bigfoot Creek" with Dolly Varden REARING.**

**Comments:**  
 See page 2 for observer comments.  
 Coordinates (Lat,Long): Upper(59.295920,-151.733788) Lower(59.295662,-151.733451)

Name of Observer (please print): Duncan Green  
 Signature: 10.231.39.10 (Web Nomination) Date: 10/08/2025  
 Agency: ADF&G - Div of SF  
 Address: 333 Raspberry Rd.  
Anchorage, AK 99518

This certifies that in my best professional judgment and belief the above information is evidence that this waterbody should be included in or deleted from the Anadromous Waters Catalog.  
 Signature of Area Biologist: \_\_\_\_\_ Date: \_\_\_\_\_ Revision 3/16  
 Name of Area Biologist (please print): \_\_\_\_\_



State of Alaska  
Department of Fish and Game  
Division of Sport Fish

Fish Survey  
Nomination Form  
Anadromous Waters Catalog

Region: South Central

USGS Quad: Seldovia B-5 54

Anadromous Waters Catalog Number of Waterway: 241-20-10550-2018- (-3014)

Name of Waterway: Bigfoot Creek

USGS Name

Local Name

Addition

Deletion

For Office Use

Correction

Backup Information

Nomination # <b>25-799</b>	<del>Fisheries Scientist</del>	<del>Date</del>
Revision Year: <b>2026</b>	<del>Habitat Operations Manager</del>	<del>Date</del>
Revision to: Atlas _____ Catalog _____ Both <b>X</b>	<del>AWC Project Biologist</del>	<del>Date</del>
Revision Code: <b>A-2, B-1</b>	<del>GIS Analyst</del>	<del>Date</del>

Site Information

Station: FSGOA04A03

Date Observed: 6/5/2025

Legal Desc.:

Latitude: Longitude: Datum:

Up Stream 59.29592 -151.73379 WGS84

Down Stream 59.29566 -151.73345 WGS84

Station Comments: Reach bisected by very old log bridge.

Life History: Anadromous

Species\LifeStage: Dolly Varden juvenile

Sampling Method (No. of fish): PEF (1) VOG (1)

Key to Sample Method

(PEF) Backpack Electrofisher

(VOG) Visual Observation, Ground

Additional Comments: Add Dolly Varden rearing and extend to waypoint DVR1 (59.295795, -151.733602), where one juvenile Dolly Varden was collected via backpack electrofisher. A second juvenile Dolly Varden was visually observed upstream of that waypoint.

Name of Observer: Duncan Green, Habitat Biologist 1

Phone: (907) 267-2892

Date Printed: 10/8/2025

Signature:

Address: Alaska Department of Fish & Game, Sport Fish - Research and Technical Services  
333 Raspberry Rd.  
Anchorage, AK 99518

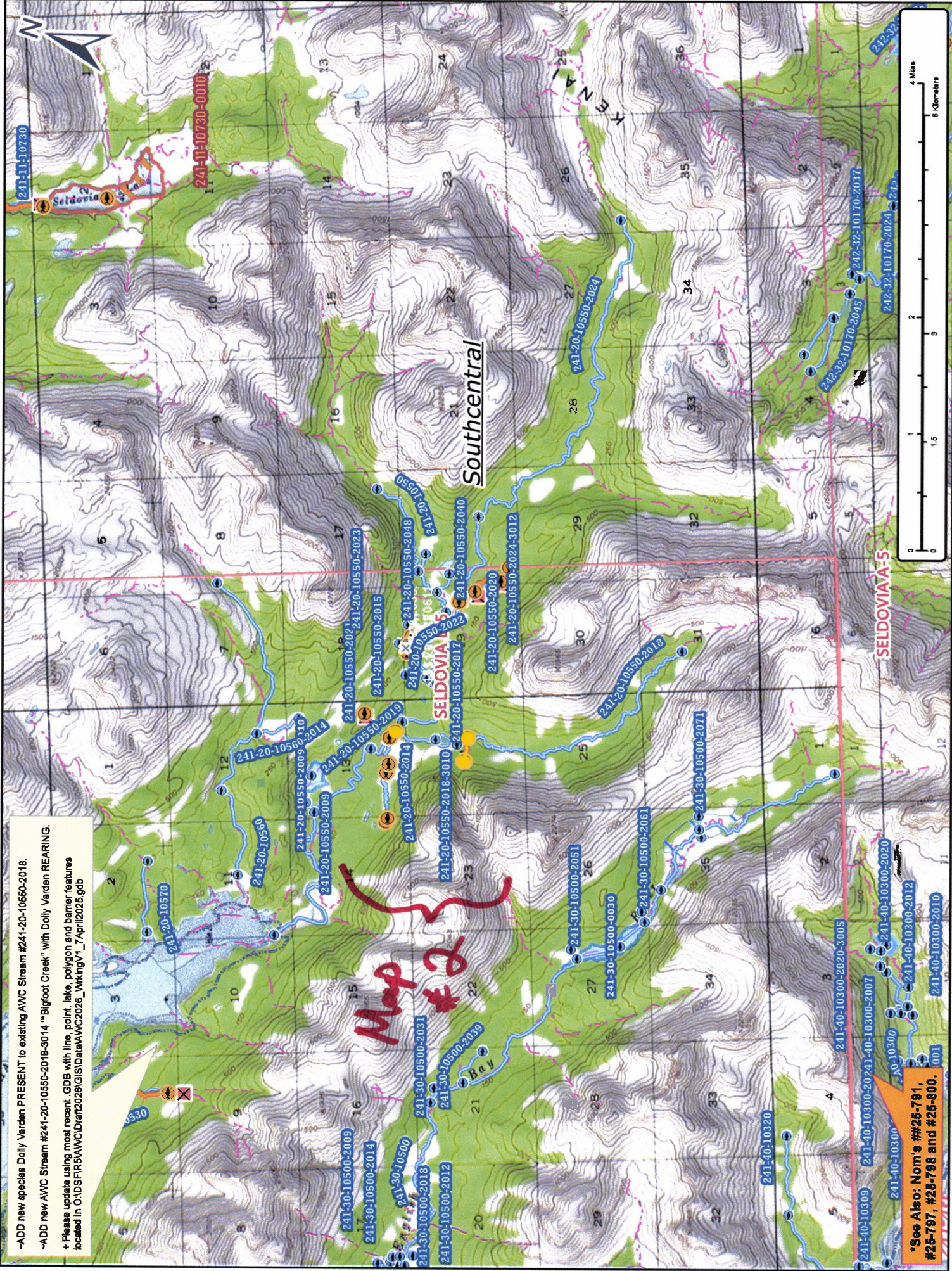
This certifies that in my best professional judgment and belief the above information is evidence that this waterbody should be included in or deleted from the Anadromous Waters Catalog

Signature of Area Biologist: \_\_\_\_\_ Date: \_\_\_\_\_





1 juvenile Dolly Varden



-ADD new species Dolly Varden PRESENT to existing AWC Stream #241-20-10550-2018.  
 -ADD new AWC Stream #241-20-10550-2018-3014 "Bigfoot Creek" with Dolly Varden REARING.  
 + Please update using most recent .GDB with line, point, lake, polygon and barrier features located in C:\D\FR\AWC\Draft2025\GISData\AWC2026\_WorkingV1\_7April2025.gdb

*Map #2*

\*See Also: Nom's ##25-791, #25-797, #25-798 and #25-800, 001

*Nom #25-799*

*Map #1*

**Southcentral**

**SELDIVIA-5**



~ADD new species Dolly Varden PRESENT to existing AWC Stream #241-20-10550-2018.  
 ~ADD new AWC Stream #241-20-10550-2018-3014 "Bigfoot Creek" with Dolly Varden REARING.  
 + Please update using most recent GDB with line, point, lake, polygon and barrier features located in O:\DSFR5\AWC\Draft2026\GIS\Data\AWC2026\_WorkingV1\_7April2025.gdb



Map #3

Nom # 25-799

Map #2

-ADD new species Dolly Varden PRESENT to existing AWC Stream #241-20-10550-2018.  
 -ADD new AWC Stream #241-20-10550-2018-3014 "Bigfoot Creek" with Dolly Varden REARING.  
 + Please update using most recent .GDB with line, point, lake, polygon and barrier features located in O:\DSF\RA\AWC\Draft\2026\GIS\Data\AWC2026\_WorkingV1\_7\April2025.gdb

↗ +DVT  
 DVT UPPER  
 DVT LOWER  
 ↘ +DVT  
 -3014

B-5 SW  
 SELDOWIA B-5  
 241-20-10550-2018-3014  
 Southcentral

