



**State of Alaska  
Department of Fish and Game  
Sportfish Division**

**Nomination Form  
Anadromous Waters Catalog**

Region Southcentral USGS Quad(s) KENAI C-3

Anadromous Waters Catalog Number of Water Body 244-30-10010-2031

Name of Water Body  USGS Name  Local Name

Addition  Deletion  Correction  Backup Information

**For Office Use**

Nomination #	<u>25-825</u>	<i>[Signature]</i>	<u>12/26/2025</u>
		Fisheries Scientist	Date
Revision Year:	<u>2026</u>	<i>[Signature]</i>	<u>12/27/25</u>
		Habitat Operations Manager	Date
Revision to:	<input checked="" type="checkbox"/> Atlas <input checked="" type="checkbox"/> Catalog	<i>[Signature]</i>	<u>18 Dec 2025</u>
		AWC Project Biologist	Date
Revision Code:	<u>C-9, A-1</u>	<i>[Signature]</i>	<u>12/31/2025</u>
		GIS Analyst	Date

**OBSERVATION INFORMATION**

Species	Date(s) Observed	Spawning	Rearing	Present	Anadromous
coho salmon	06/27/2025		✓		✓
Dolly Varden	06/27/2025			✓	

**~UPDATE/ADJUST hydrography of existing AWC Stream #244-30-10010-2031.**  
**~EXTEND existing AWC Stream #244-30-10010-2031 with COHO salmon REARING.**

**Comments:**  
 See enclosed.  
 Coordinates (Lat,Long): (60.54568958,-151.0481355)

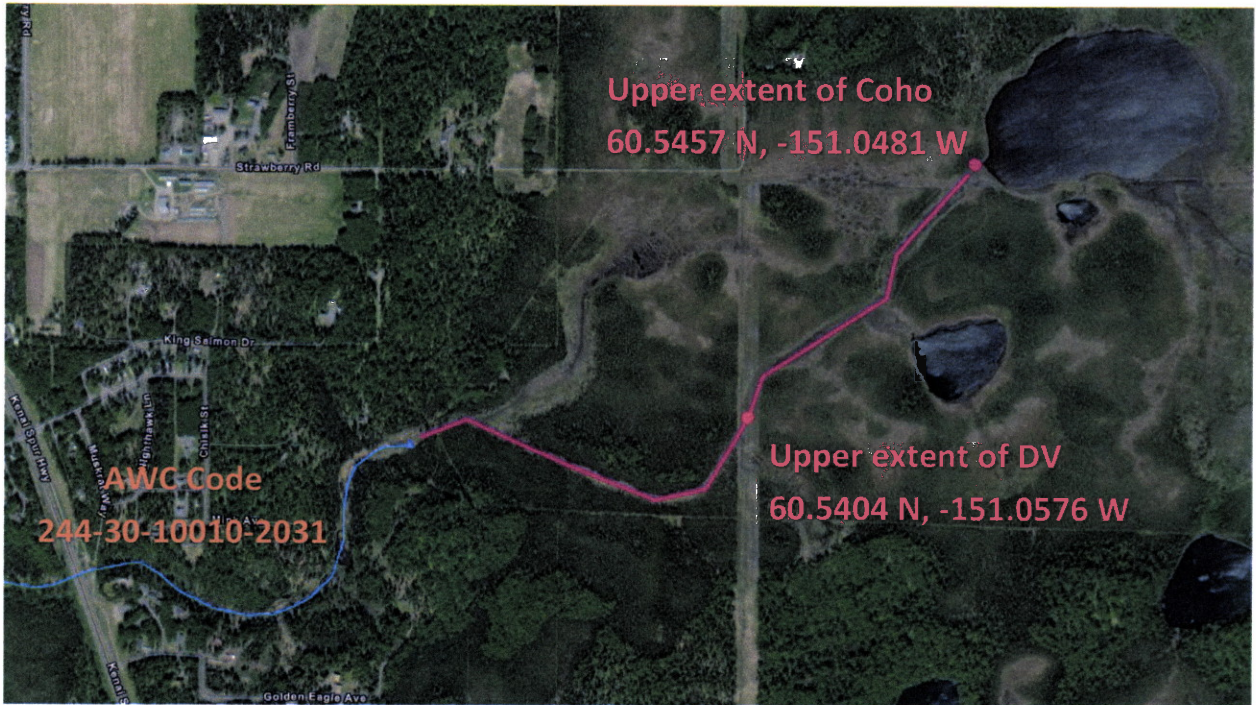
Name of Observer (please print): Kenneth Haines  
 Signature: 10.231.39.10 (Web Nomination) Date: 10/08/2025  
 Agency: \_\_\_\_\_  
 Address: 514 Funny River Rd  
Soldotna, AK 99669

This certifies that in my best professional judgment and belief the above information is evidence that this waterbody should be included in or deleted from the Anadromous Waters Catalog.  
 Signature of Area Biologist: \_\_\_\_\_ Date: \_\_\_\_\_ Revision 3/16  
 Name of Area Biologist (please print): \_\_\_\_\_


COLLECT	Latitude	Longitude	Altitude	AMNC Code	Site	Start Date/Time	End Date/Time	Sample Method	Notes	Fish Capture	Number of Fish	Fish Species (2)	Number of Fish (2)	Observer	Observer (2)	Life Stage (Fish, Category 2)
65	60.54569	-151.046135	59.67	244-30-10010-2031	Soldotna-sterling transmission line	06/26/2025 12:06:38	6/27/2025 12:00	Minnow Trap	2 coho caught at lake outlet, 31 additional coho and 2 Dolly Varden caught downstream.	coho salmon	2	stickleback-unspec	36	Wayne Halmes	Kaitlynn Cafferty	Juvenile
97	60.478632	-151.280597			K-Beach Coastal Stream	09/17/2025 12:03:27	09/18/2025 14:45:24	Minnow Trap	Good coastal rearing habitat up to perched culvert. No spawning habitat below culvert.	coho salmon	15	stickleback-unspec	213	Wayne Halmes		Juvenile
100	60.460821	-150.944251	24.27		Moose Range Meadows fishing plat	10/2/2025 12:02	10/3/2025 12:30	Minnow Trap		coho salmon	33	Dolly Varden	5	Wayne Halmes		Juvenile

Soldotna/Sterling Transmission line AWC

AWC Code 244-30-10010-2031

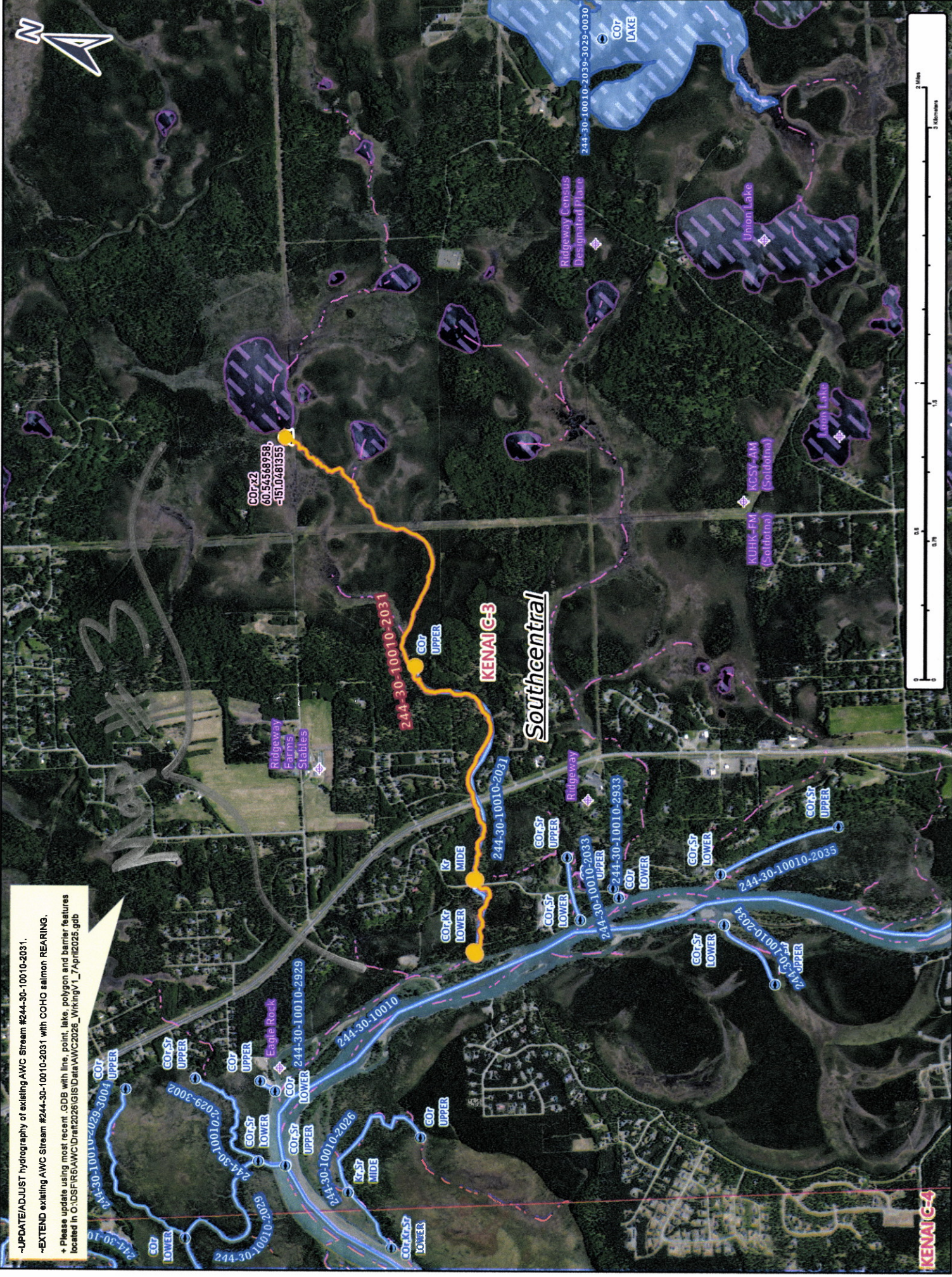








-UPDATE/ADJUST hydrography of existing AWC Stream #244-30-10010-2031.  
 -EXTEND existing AWC Stream #244-30-10010-2031 with COHO salmon REARING.  
 + Please update using most recent GDB with line, point, lake, polygon and barrier features located in C:\DS\FR6\AWC\Draw\2026\GIS\data\AWC2026\_WikingV1\_7Apr2025.gdb



Map #2

Dom # 25-825

-UPDATE/ADJUST hydrography of existing AWC Stream #244-30-10010-2031.

-EXTEND existing AWC Stream #244-30-10010-2031 with COHO salmon REARING.

+ Please update using most recent GDB with line, point, lake, polygon and barrier features located in O:\DSE\FR\AWC\ID\ref2026\GIS\Data\AWC2026\_Working\1\_7Apr2026.gdb



Nom # 25-825

Map # 3