



**State of Alaska
Department of Fish and Game
Sportfish Division**

**Nomination Form
Anadromous Waters Catalog**





Region Southcentral USGS Quad(s) VALDEZ A-7 NE

Anadromous Waters Catalog Number of Water Body 221-60-11440

Name of Water Body *Battery Creek USGS Name Local Name

Addition Deletion Correction Backup Information

For Office Use

Nomination #	<u>25-836</u>		<u>12/09/2025</u>
Revision Year:	<u>2026</u>	Fisheries Scientist	Date
Revision to:	<input checked="" type="checkbox"/> Atlas <input checked="" type="checkbox"/> Catalog		<u>12/9/25</u>
		Habitat Operations Manager	Date
Revision Code:	<u>B-1, C-9, A-3, F-1</u>		<u>4 Dec 2025</u>
		AWC Project Biologist	Date
			<u>12/10/2025</u>
		GIS Analyst	Date

OBSERVATION INFORMATION

Species	Date(s) Observed	Spawning	Rearing	Present	Anadromous
coho salmon	08/20/2025		✓		✓
pink salmon	08/20/2025			✓	✓
chum salmon	08/20/2025			✓	✓

~UPDATE/ADJUST lower hydrography of existing AWC Stream #221-60-11440.
~ADD new species COHO salmon REARING to existing AWC Stream #221-60-11440.
~ADD local name "Battery Creek" to existing AWC Stream #221-60-11440.

Comments:

See page 2 for observer comments.

Coordinates (Lat,Long): Upper(61.135730,-146.294053) Lower(61.135529,-146.294444)

**Observations in this nomination also provide back-up supporting information for adult Chum and Pink salmon in existing AWC Stream #221-60-11440 "Battery Creek".*

Name of Observer (please print): Duncan Green
 Signature: 10.231.39.10 (Web Nomination) Date: 10/09/2025
 Agency: ADF&G - Div of SF
 Address: 333 Raspberry Rd.
Anchorage, AK 99518

This certifies that in my best professional judgment and belief the above information is evidence that this waterbody should be included in or deleted from the Anadromous Waters Catalog.

Signature of Area Biologist: _____ Date: _____ Revision 3/16
 Name of Area Biologist (please print): _____



State of Alaska
Department of Fish and Game
Division of Sport Fish

Fish Survey
Nomination Form
Anadromous Waters Catalog

Region: South Central

USGS Quad: Valdez A-7 NE

Anadromous Waters Catalog Number of Waterway: 221-60-11440

Name of Waterway: Battery Creek

USGS Name

Local Name

Addition

Deletion

For Office Use

Correction

Backup Information

Nomination # 25-836	_____ Fisheries Scientist	_____ Date
Revision Year: 2026	_____ Habitat Operations Manager	_____ Date
Revision to: Atlas _____ Catalog _____ Both X	_____ AWC Project Biologist	_____ Date
Revision Code: B-1, C-9, A-3, F-1	_____ GIS Analyst	_____ Date

Site Information Station: FSGOA12A01 Date Observed: 8/20/2025 Legal Desc.: Latitude: Longitude: Datum:
Up Stream 61.13573 -146.29405 WGS84
Down Stream 61.13553 -146.29444 WGS84

Station Comments: Tidal creek, sampling at low tide. Walked upstream 50 yards to get away from adult salmon before electrofishing.

Life History: Anadromous

Species\LifeStage: chum salmon adult

Species\LifeStage: pink salmon adult

Species\LifeStage: coho salmon juvenile

Sampling Method (No. of fish): VOG (3)

Sampling Method (No. of fish): PEF (1)

Sampling Method (No. of fish): PEF (2)

Life History: Unknown

Species\LifeStage: threespine stickleback juvenile

Sampling Method (No. of fish): PEF (3)

Key to Sample Method

(VOG) Visual Observation, Ground

(PEF) Backpack Electrofisher

Additional Comments: Add coho salmon rearing to waypoint 12A01 HAB (61.135529, -146.294444). Two juvenile coho salmon were collected via backpack electrofishing at or upstream of that waypoint. Add backup information for pink salmon presence and chum salmon presence. One adult pink salmon and three adult chum salmon were observed at 12A01 HAB.

Name of Observer: Taylor Cabbage, Fishery Biologist 1

Phone:

Date Printed: 10/9/2025

Signature: _____

Address: Department of Fish & Game, Sport Fish
333 Raspberry Rd.
Anchorage, AK 99518

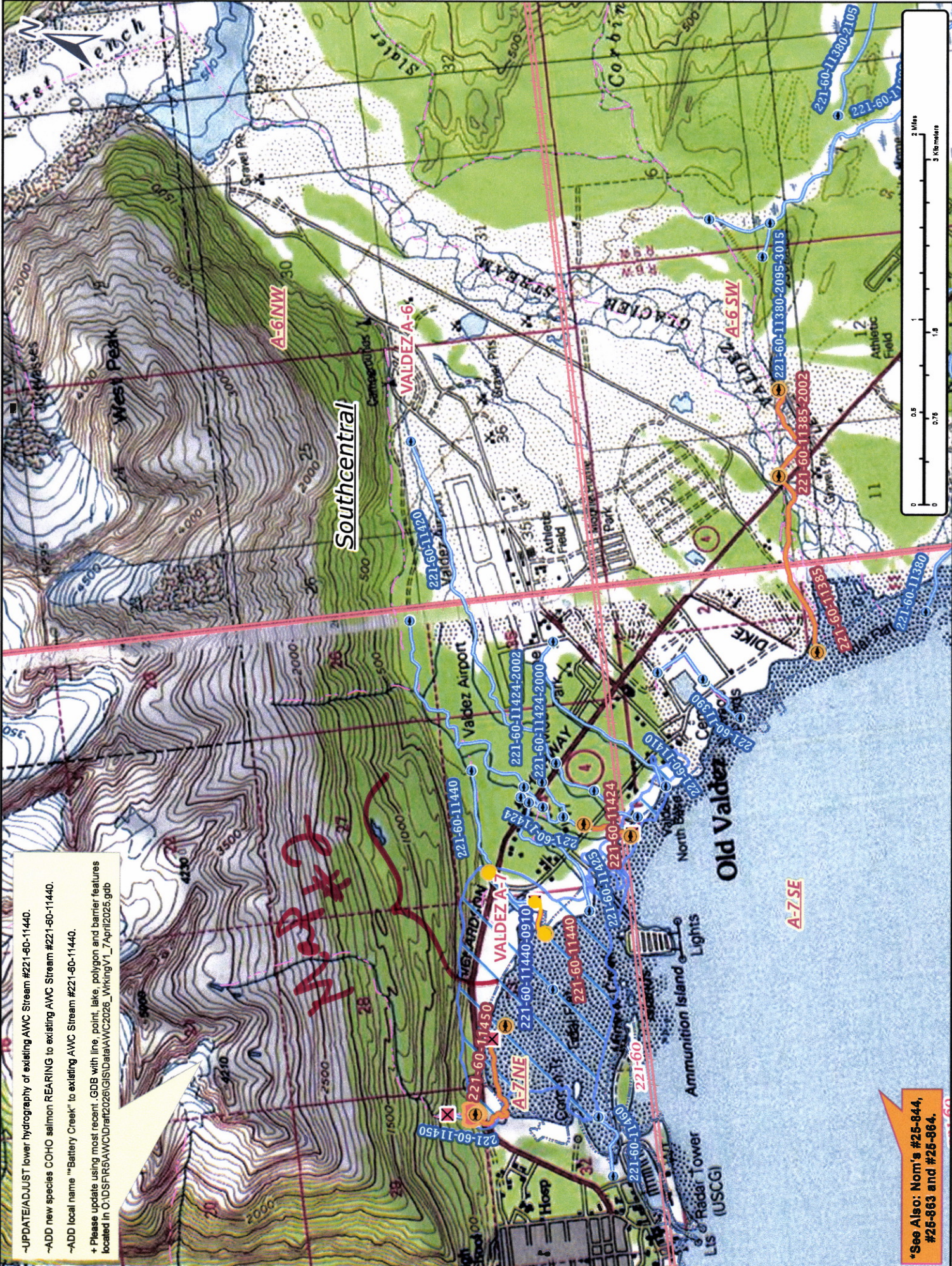
This certifies that in my best professional judgment and belief the above information is evidence that this waterbody should be included in or deleted from the Anadromous Waters Catalog

Signature of Area Biologist: _____ Date: _____









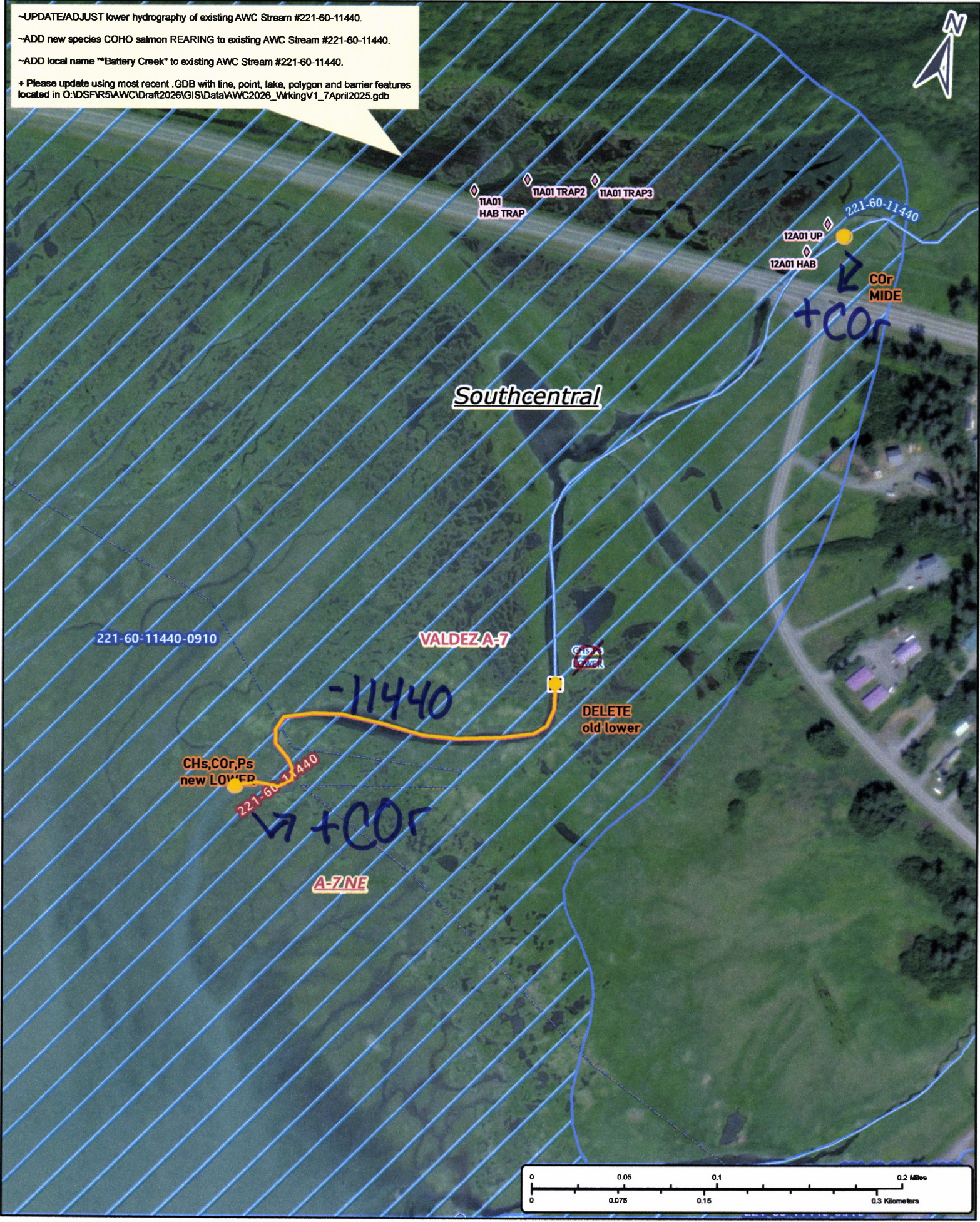
-UPDATE/ADJUST lower hydrography of existing AWC Stream #221-60-11440.
 -ADD new species COHO salmon REARING to existing AWC Stream #221-60-11440.
 -ADD local name "Battery Creek" to existing AWC Stream #221-60-11440.
 + Please update using most recent GDB with line, point, lake, polygon and barrier features located in O:\DIS\FR\A\WC\Drain\2026\GIS\DATA\A\WC2026_Wking_V1_7_Apr12\2025.gdb

*See Also: Nom's #25-844,
 #25-863 and #25-864.

Map #1

Nom # 25-836

-UPDATE/ADJUST lower hydrography of existing AWC Stream #221-60-11440.
 -ADD new species COHO salmon REARING to existing AWC Stream #221-60-11440.
 -ADD local name "Battery Creek" to existing AWC Stream #221-60-11440.
 + Please update using most recent .GDB with line, point, lake, polygon and barrier features located in O:\DSFR5\AWC\Draft2026\GISData\AWC2026_WorkingV1_7April2025.gdb



Num # 25-836

Map # 3