



**State of Alaska
Department of Fish and Game
Sportfish Division**

**Nomination Form
Anadromous Waters Catalog**

Region Southcentral USGS Quad(s) SELDOVIA B-4
 Anadromous Waters Catalog Number of Water Body 241-16-10245 (-2005), 241-16-10240
 Name of Water Body *Sadie Head End (Right & Left Creek) USGS Name Local Name
 Addition Deletion Correction Backup Information

For Office Use

Nomination # <u>25-883</u>		<u>12/26/2025</u>
Revision Year: <u>2026</u>	Fisheries Scientist	Date
Revision to: <input checked="" type="checkbox"/> Atlas		<u>12/24/25</u>
<input checked="" type="checkbox"/> Catalog	Habitat Operations Manager	Date
Revision Code: <u>C-9, C-7, C-1a, B-1, D-1</u>		<u>12 Dec 2025</u>
<u>3</u>	AWC Project Biologist	Date
		<u>12/31/2025</u>
	GIS Analyst	Date

OBSERVATION INFORMATION

Species	Date(s) Observed	Spawning	Rearing	Present	Anadromous
Dolly Varden	07/18/2025		✓		✓

~UPDATE/ADJUST hydrography of existing AWC Stream #241-16-10245. ✓
 ~CHANGE STREAM NUMBER on upper portion of existing stream #241-16-10240 to existing Stream #241-16-10245.
 ~UPDATE/ADJUST stream mouth point location of; and SHORTEN existing AWC Stream #241-16-10240.
 ~CHANGE STREAM NUMBER on upper portion of existing stream #241-16-10245 to new AWC Stream #241-16-10245-2005:
 ~ADD local name ""Sadie Head End (Left Creek)" to existing AWC Stream #241-16-10245. ✓
 ~ADD local name ""Sadie Head End (Right Creek)" to existing AWC Stream #241-16-10240.
 ~ADD new species Dolly Varden REARING to existing AWC Stream #241-16-10245 ""Sadie Head End (Left Creek)". ✓

Comments:
 See page 2 for observer comments.
 Coordinates (Lat,Long): Upper(59.459048,-151.341654) Lower(59.459642,-151.346678)

Name of Observer (please print): Duncan Green
 Signature: 10.231.39.10 (Web Nomination) Date: 10/10/2025
 Agency: ADF&G - Div of SF
 Address: 333 Raspberry Rd.
Anchorage, AK 99518

This certifies that in my best professional judgment and belief the above information is evidence that this waterbody should be included in or deleted from the Anadromous Waters Catalog.
 Signature of Area Biologist: _____ Date: _____ Revision 3/16
 Name of Area Biologist (please print): _____



State of Alaska
Department of Fish and Game
Division of Sport Fish

Fish Survey
Nomination Form
Anadromous Waters Catalog

Region: South Central

USGS Quad: Seldovia B-4

Anadromous Waters Catalog Number of Waterway: 241-16-10245 (-2005), 241-16-10240

Name of Waterway: _____
 Addition Deletion For Office Use Correction USGS Name Local Name Backup Information

Nomination # 25-883	Fisheries Scientist	Date
Revision Year: 2026	Habitat Operations Manager	Date
Revision to: Atlas _____ Catalog _____ Both X	AWC Project Biologist	Date
Revision Code: C-9, C-7, C-1a, B-1, D-1	GIS Analyst	Date

Site Information Station: FSGOA12F02 Date Observed: 7/18/2025 Legal Desc.: _____ Latitude: Longitude: Datum:
 Up Stream 59.45905 -151.34165 WGS84
 Down Stream 59.45964 -151.34668 WGS84


Life History: Anadromous
 Species\LifeStage: **Dolly Varden juvenile** Sampling Method (No. of fish): PEF (2)

Key to Sample Method
 (PEF) Backpack Electrofisher

Additional Comments: **Add Dolly Varden rearing.** One juvenile Dolly Varden was collected via backpack electrofishing at waypoint 552 (59.459642, -151.346678), and another was collected at upstream waypoint 553 (59.459048, -151.341654).

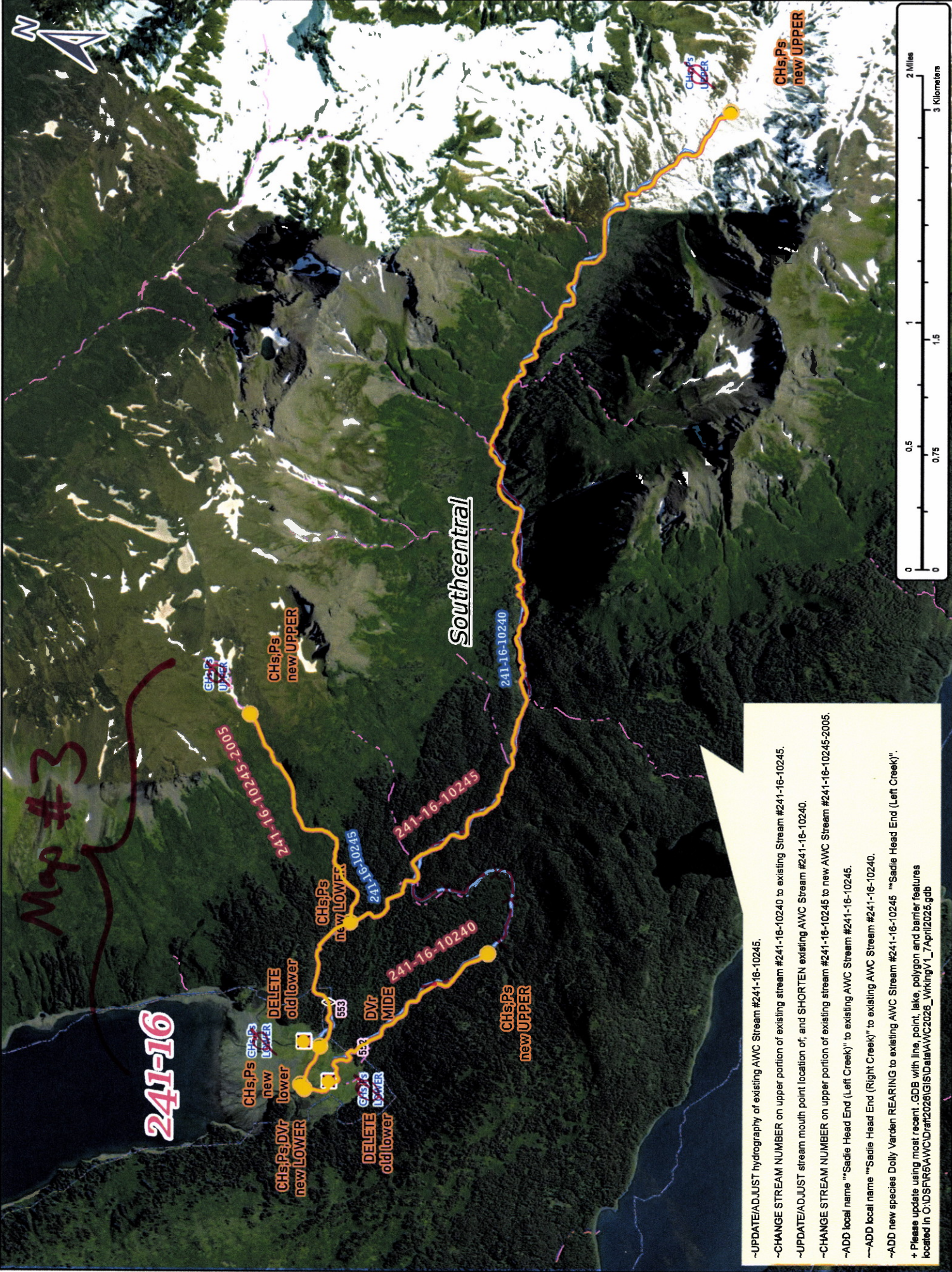
Name of Observer: Jonah Bacon, Fishery Biologist 1 Phone: _____ Date Printed: 10/10/2025
 Signature: _____
 Address: Alaska Department of Fish & Game, Division of Commercial Fisheries
 Homer, AK

This certifies that in my best professional judgment and belief the above information is evidence that this waterbody should be included in or deleted from the Anadromous Waters Catalog
 Signature of Area Biologist: _____ Date: _____





Nom. #25-883 ~ Google Earth Imagery dated Sept 2025 depicts the current hydrology here (red section) where the upper extent of 241-16-10240 should be the upper extent of #241-16-10245.



Map # 3

241-16

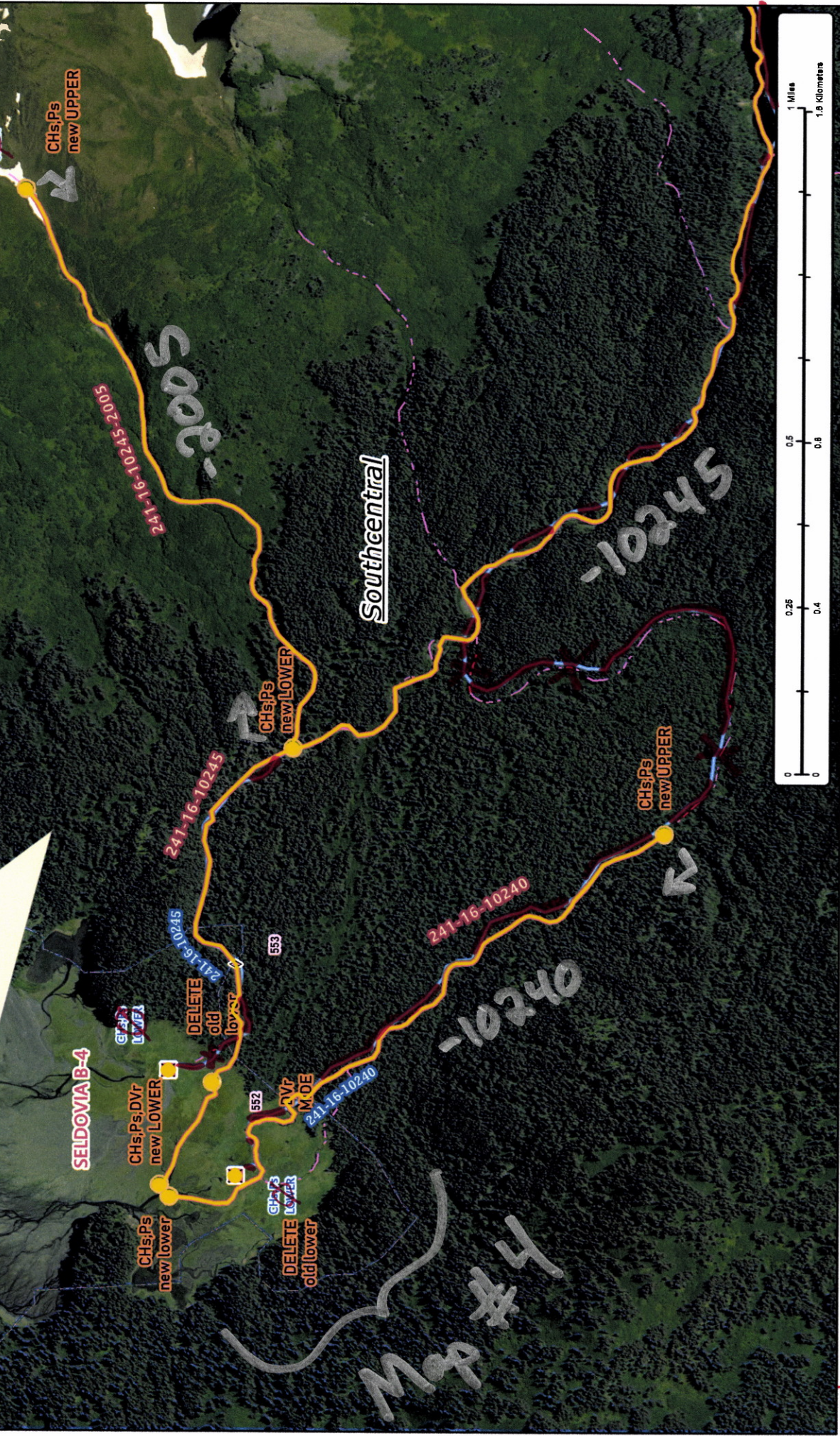
Southcentral

- UPDATE/ADJUST hydrography of existing AWC Stream #241-16-10245.
- CHANGE STREAM NUMBER on upper portion of existing stream #241-16-10240 to existing Stream #241-16-10245.
- UPDATE/ADJUST stream mouth location of, and SHORTEN existing AWC Stream #241-16-10240.
- CHANGE STREAM NUMBER on upper portion of existing stream #241-16-10245 to new AWC Stream #241-16-10245-2005.
- ADD local name "Sadie Head End (Left Creek)" to existing AWC Stream #241-16-10245.
- ADD local name "Sadie Head End (Right Creek)" to existing AWC Stream #241-16-10240.
- ADD new species Dolly Varden REARING to existing AWC Stream #241-16-10245 "Sadie Head End (Left Creek)".
- + Please update using most recent GDB with line, point, lake, polygon and barrier features located in C:\DS\FRA\AWC\ID\ref2026\GISData\AWC2026_WorkingV1_7April2025.gdb

Map # 2

Num # 25-883

- UPDATE/ADJUST hydrography of existing AWC Stream #241-16-10245.
 - CHANGE STREAM NUMBER on upper portion of existing stream #241-16-10240 to existing Stream #241-16-10245.
 - UPDATE/ADJUST stream mouth point location of; and SHORTEN existing AWC Stream #241-16-10240.
 - CHANGE STREAM NUMBER on upper portion of existing stream #241-16-10245 to new AWC Stream #241-16-10245-2005.
 - ADD local name "Saddle Head End (Left Creek)" to existing AWC Stream #241-16-10245.
 - ADD local name "Saddle Head End (Right Creek)" to existing AWC Stream #241-16-10240.
 - ADD new species Dolly Varden REARING to existing AWC Stream #241-16-10245 "Saddle Head End (Left Creek)".
- + Please update using most recent .GDB with line, point, lake, polygon and barrier features located in O:\DS\FR\AWC\Draft\2026\GIS\DATA\AWC2026_WkkgV1_7April2025.gdb



Map # 3

Num #25-883

