



**State of Alaska
Department of Fish and Game
Sportfish Division**

**Nomination Form
Anadromous Waters Catalog**

Region Southcentral





USGS Quad(s) SELDOVIA C-3

Anadromous Waters Catalog Number of Water Body 241-14-10530

Name of Water Body *Portlock River USGS Name Local Name

Addition Deletion Correction Backup Information

For Office Use

Nomination #	<u>25-886</u>		<u>12/26/2025</u>
		Fisheries Scientist	Date
Revision Year:	<u>2026</u>		<u>12/24/25</u>
		Habitat Operations Manager	Date
Revision to:	<input checked="" type="checkbox"/> Atlas <input checked="" type="checkbox"/> Catalog		<u>16 Dec 2025</u>
		AWC Project Biologist	Date
Revision Code:	<u>C-9, B-1, A-1, A-3</u>		<u>1/20/2026</u>
		GIS Analyst	Date

OBSERVATION INFORMATION

Species	Date(s) Observed	Spawning	Rearing	Present	Anadromous
Dolly Varden	07/18/2025		✓		✓

~UPDATE/ADJUST hydrography of existing AWC Stream #241-14-10530.
 ~ADD new species Dolly Varden PRESENT & REARING to existing AWC Stream #241-14-10530.
 ~EXTEND existing AWC Stream #241-14-10530 with Dolly Varden PRESENT & REARING.
 ~ADD local name ""Portlock River" to existing AWC Stream #241-14-10530.

See page 2 for observer comments.

Coordinates (Lat,Long): Upper(59.671654,-151.091298) Lower(59.671848,-151.092608)

Name of Observer (please print): Duncan Green
 Signature: 10.231.39.10 (Web Nomination) Date: 10/11/2025
 Agency: ADF&G - Div of SF
 Address: 333 Raspberry Rd.
Anchorage, AK 99518

This certifies that in my best professional judgment and belief the above information is evidence that this waterbody should be included in or deleted from the Anadromous Waters Catalog.

Signature of Area Biologist: _____ Date: _____ Revision 3/16
 Name of Area Biologist (please print): _____



State of Alaska
Department of Fish and Game
Division of Sport Fish

Fish Survey
Nomination Form
Anadromous Waters Catalog

Region: South Central

USGS Quad: Seldovia C-3

Anadromous Waters Catalog Number of Waterway: 241-14-10530

Name of Waterway: Portlock River

USGS Name

Local Name

Addition

Deletion

For Office Use

Correction

Backup Information

Nomination # 25-886	_____ Fisheries Scientist	_____ Date
Revision Year: 2026	_____ Habitat Operations Manager	_____ Date
Revision to: Atlas _____ Catalog _____ Both X	_____ AWC Project Biologist	_____ Date
Revision Code: C-9, B-1, A-1, A-3	_____ GIS Analyst	_____ Date

Site Information

Station: FSGOA12F06

Date Observed: 7/18/2025

Legal Desc.:

Latitude: Longitude: Datum:

Up Stream 59.67165 -151.09130 WGS84

Down Stream 59.67185 -151.09261 WGS84

Life History: Anadromous

Species\LifeStage: **Dolly Varden juvenile**

Sampling Method (No. of fish): **PEF (17)**

Key to Sample Method

(PEF) Backpack Electrofisher

Additional Comments: **Add Dolly Varden rearing to waypoint 559 (59.671848, -151.092608).** Seventeen juvenile Dolly Varden were collected via backpack electrofishing at or upstream of that waypoint.

Name of Observer: Jonah Bacon, Fishery Biologist 1

Phone:

Date Printed: 10/11/2025

Signature: _____


Address: Alaska Department of Fish & Game, Division of Commercial Fisheries

Homer, AK

This certifies that in my best professional judgment and belief the above information is evidence that this waterbody should be included in or deleted from the Anadromous Waters Catalog

Signature of Area Biologist: _____ Date: _____





- UPDATE/ADJUST hydrography of existing AWC Stream #241-14-10530.
- ADD new species Dolly Varden PRESENT & REARING to existing AWC Stream #241-14-10530.
- EXTEND existing AWC Stream #241-14-10530 with Dolly Varden PRESENT & REARING.
- ADD local name "Portlock River" to existing AWC Stream #241-14-10530.
- + Please update using most recent GDB with line, point, lake, polygon and barrier features located in C:\DSPA\5\AWC\Data\2026\GIS\Data\AWC2026_WkingV1_7April2025.gdb

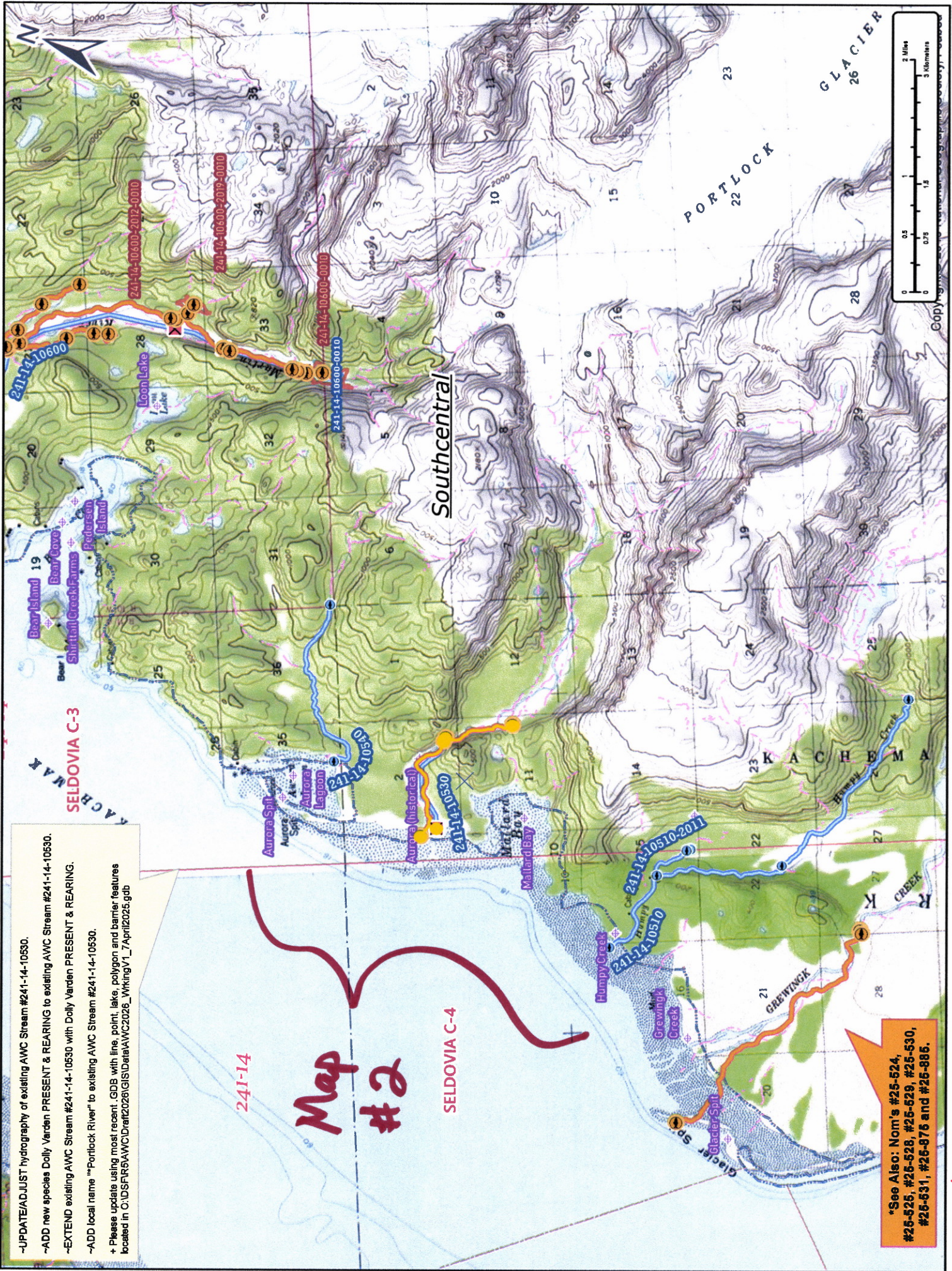
241-14

Map #2

SELDOVIA C-4

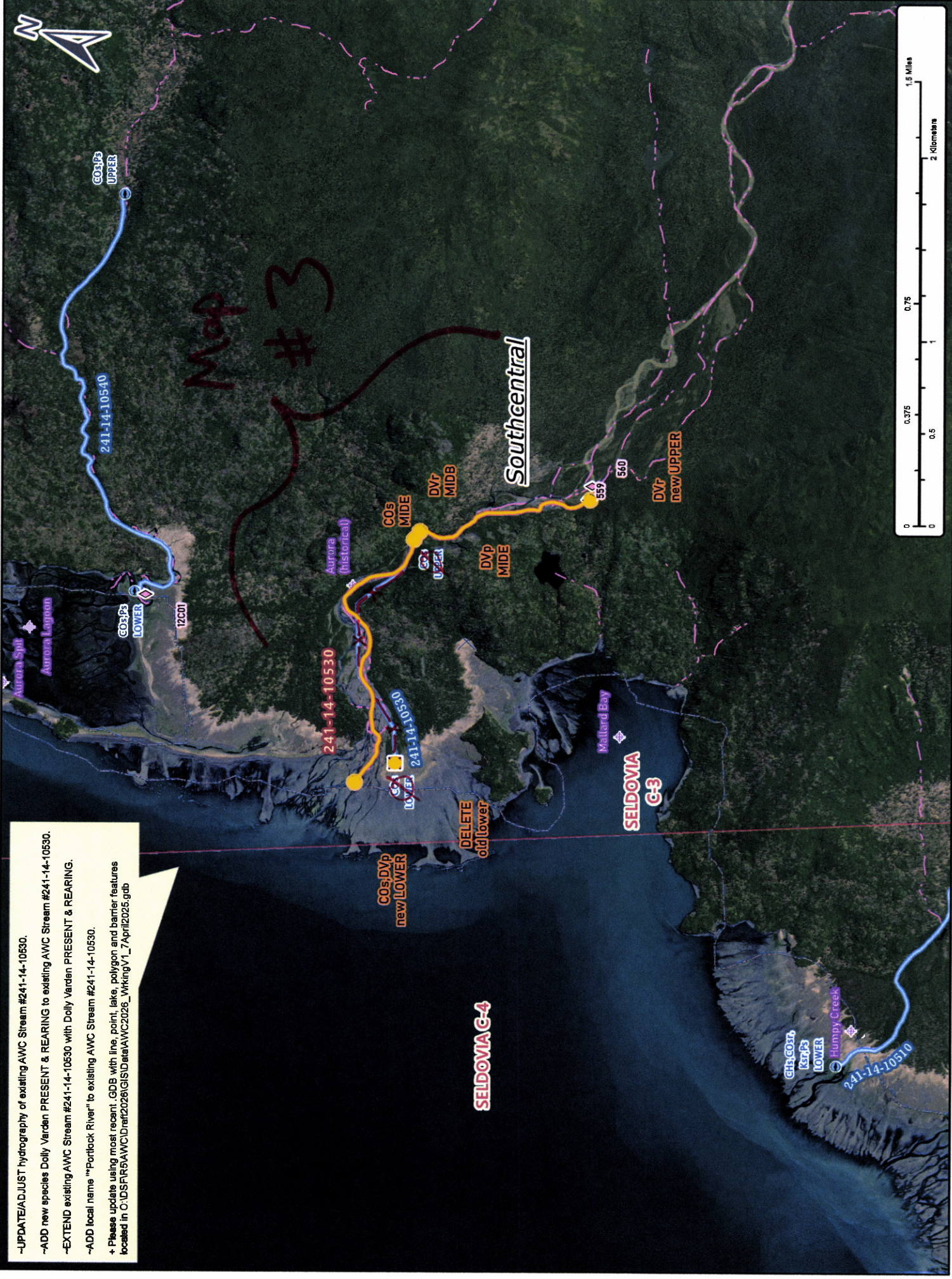
*See Also: Nom's #25-524, #25-525, #25-528, #25-529, #25-530, #25-531, #25-875 and #25-885.

Nom # 25-886



Map #1

- UPDATE/ADJUST hydrography of existing AWC Stream #241-14-10530.
- ADD new species Dolly Varden PRESENT & REARING to existing AWC Stream #241-14-10530.
- EXTEND existing AWC Stream #241-14-10530 with Dolly Varden PRESENT & REARING.
- ADD local name "Portlock River" to existing AWC Stream #241-14-10530.
- + Please update using most recent .GDB with line, point, lake, polygon and barrier features located in C:\DSSR\F5\AWC\ID\ref2026\GISData\AWC2026_WkingV1_7April2025.gdb



Map #2

Num # 25-886



SELDOVIA G-3

- UPDATE/ADJUST hydrography of existing AWC Stream #241-14-10530.
- ADD new species Dolly Varden PRESENT & REARING to existing AWC Stream #241-14-10530.
- EXTEND existing AWC Stream #241-14-10530 with Dolly Varden PRESENT & REARING.
- ADD local name "Portlock River" to existing AWC Stream #241-14-10530.

+ Please update using most recent .GDB with line, point, lake, polygon and barrier features located in O:\D5\FIR5\AWC\Draft2026\GIS\Data\AWC2026_Working_V1_7April2026.gdb

Map #3

Num # 25-886