



**State of Alaska
Department of Fish and Game
Sportfish Division**

**Nomination Form
Anadromous Waters Catalog**

Region Southeastern USGS Quad(s) JUNEAU B-6
 Anadromous Waters Catalog Number of Water Body 114-23-10070 (-2028)
 Name of Water Body Good River, *Owen's Ditch USGS Name Local Name
 Addition Deletion Correction Backup Information

For Office Use

Nomination #	<u>25-517</u>	<u>[Signature]</u>	<u>5/19/2025</u>
		Fisheries Scientist	Date
Revision Year:	<u>2026</u>	<u>[Signature]</u>	<u>7/19/25</u>
		Habitat Operations Manager	Date
Revision to:	<input checked="" type="checkbox"/> Atlas <input checked="" type="checkbox"/> Catalog	<u>[Signature]</u>	<u>24 Apr 2025</u>
		AWC Project Biologist	Date
Revision Code:	<u>C-9, A-3</u>	<u>[Signature]</u>	<u>6/25/2025</u>
		GIS Analyst	Date

OBSERVATION INFORMATION

Species	Date(s) Observed	Spawning	Rearing	Present	Anadromous

~UPDATE/ADJUST middle hydrography segment of existing AWC Stream #114-23-10070 "Good River".
~UPDATE/ADJUST lower hydrography segment of existing AWC Stream #114-23-10070-2028.
~ADD local name "*Owen's Ditch" to existing AWC Stream #114-23-10070-2028.

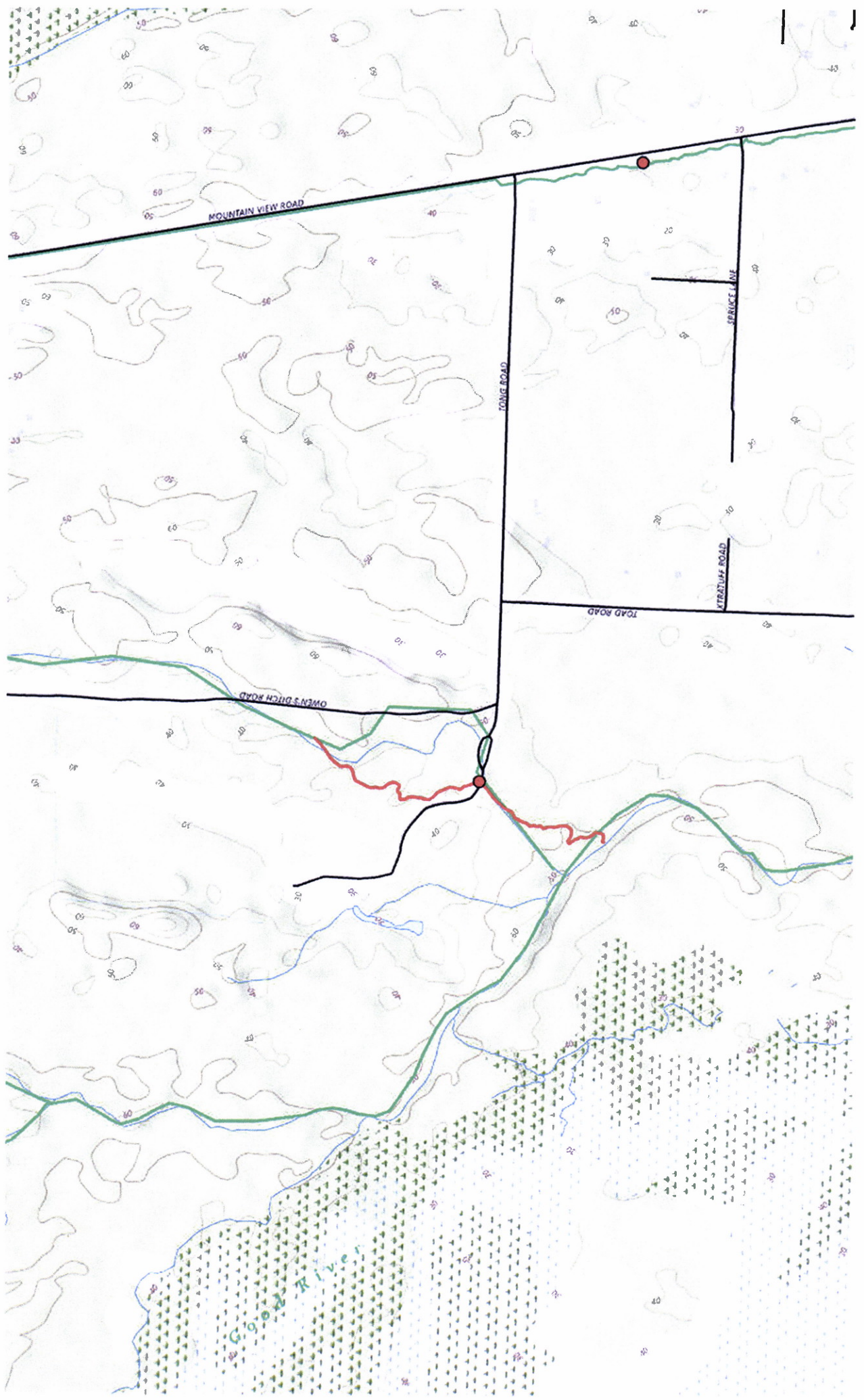
Comments:

This is a hydrography correction for a locally named tributary, Owen's Ditch. A shapefile will be provided.

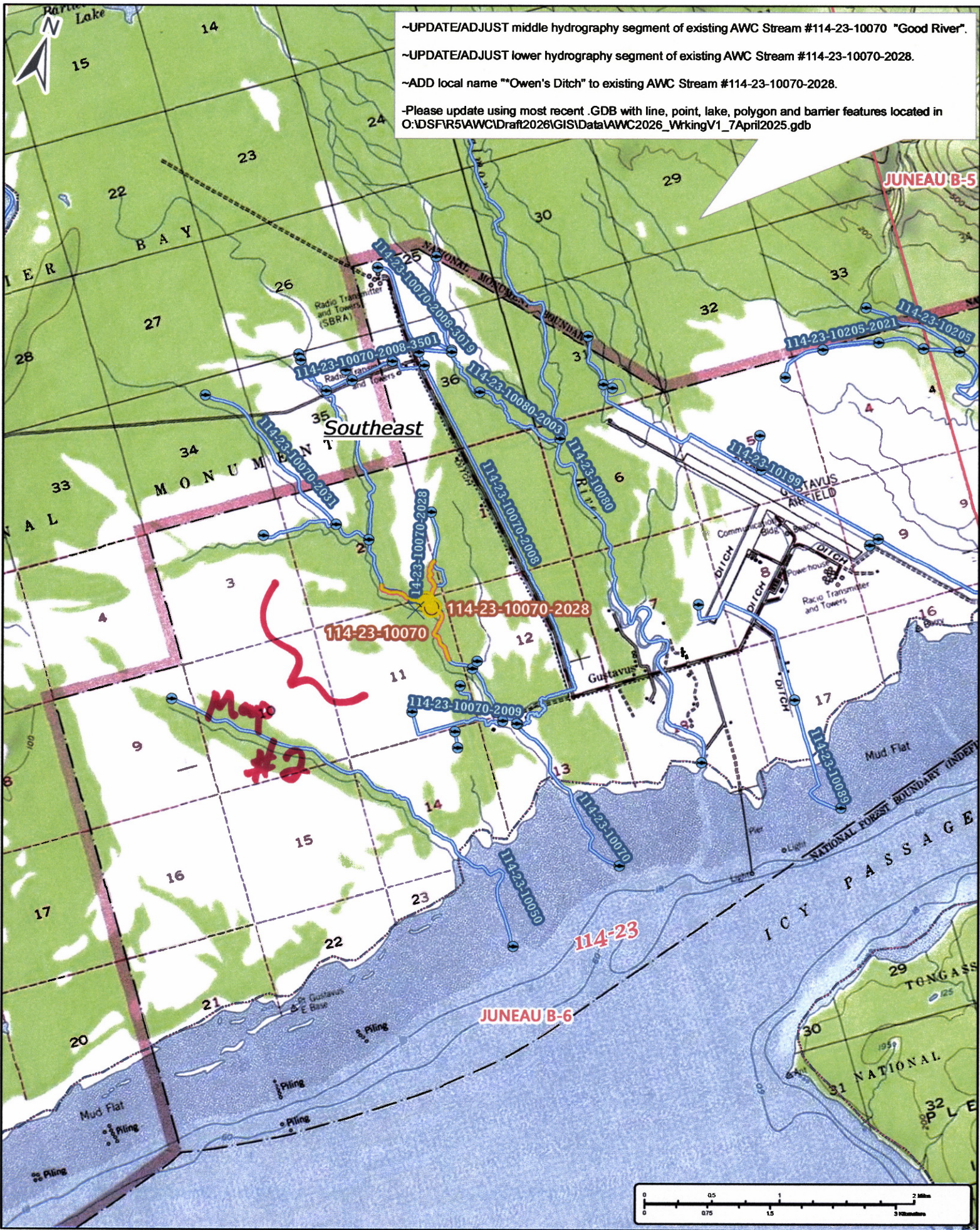
Name of Observer (please print): John Hudson
 Signature: 10.231.39.10 (Web Nomination) Date: 01/14/2025
 Agency: _____
 Address: 1107 W. 8th St. Suite 4
Juneau, AK 99801

This certifies that in my best professional judgment and belief the above information is evidence that this waterbody should be included in or deleted from the Anadromous Waters Catalog.

Signature of Area Biologist: _____ Date: _____ Revision 3/16
 Name of Area Biologist (please print): _____



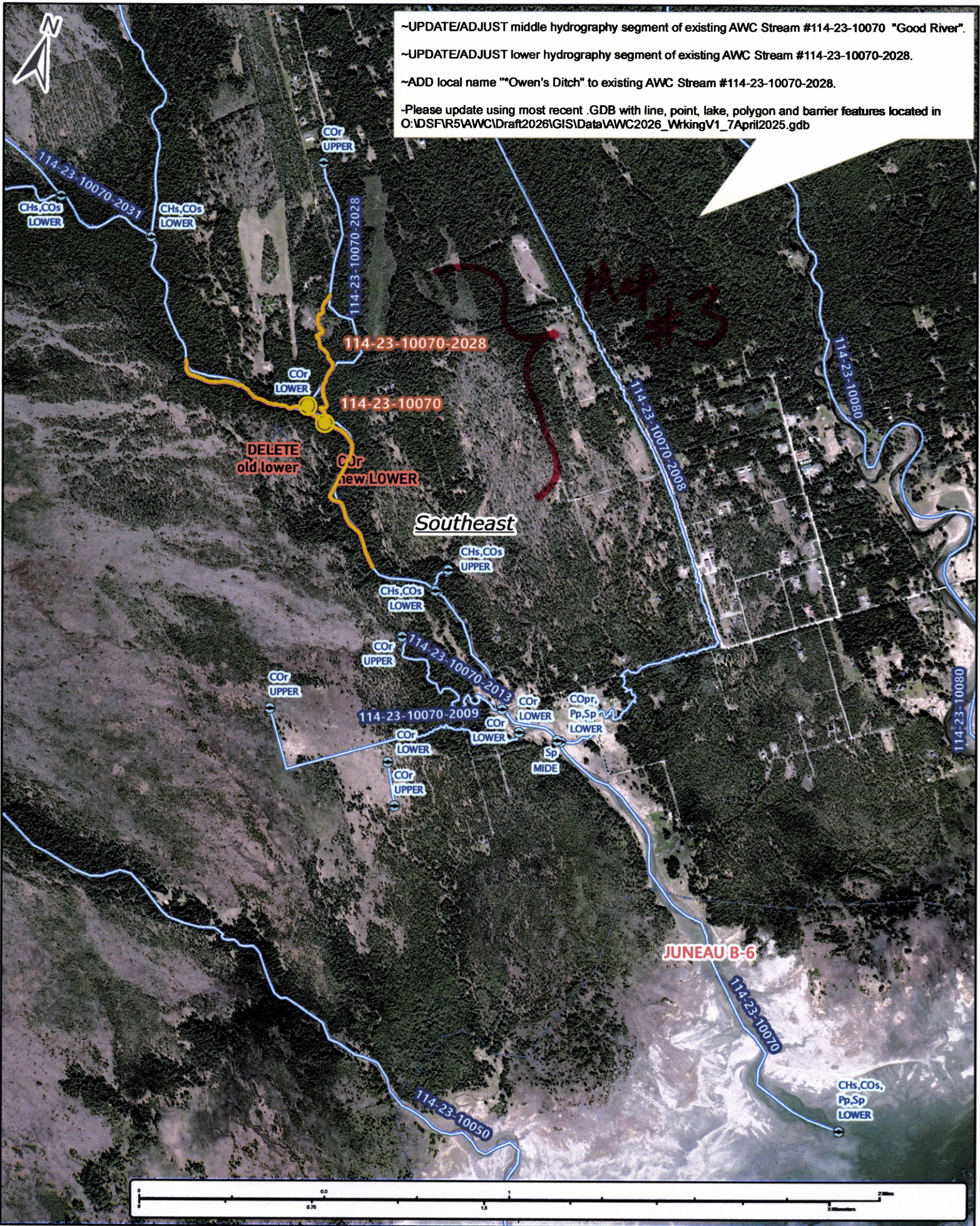
~UPDATE/ADJUST middle hydrography segment of existing AWC Stream #114-23-10070 "Good River".
 ~UPDATE/ADJUST lower hydrography segment of existing AWC Stream #114-23-10070-2028.
 ~ADD local name ""Owen's Ditch" to existing AWC Stream #114-23-10070-2028.
 ~Please update using most recent .GDB with line, point, lake, polygon and barrier features located in
 O:\DSFR5\AWC\Draft2026\GIS\Data\AWC2026_WrkingV1_7April2025.gdb



Nom # 25-517

Map #1

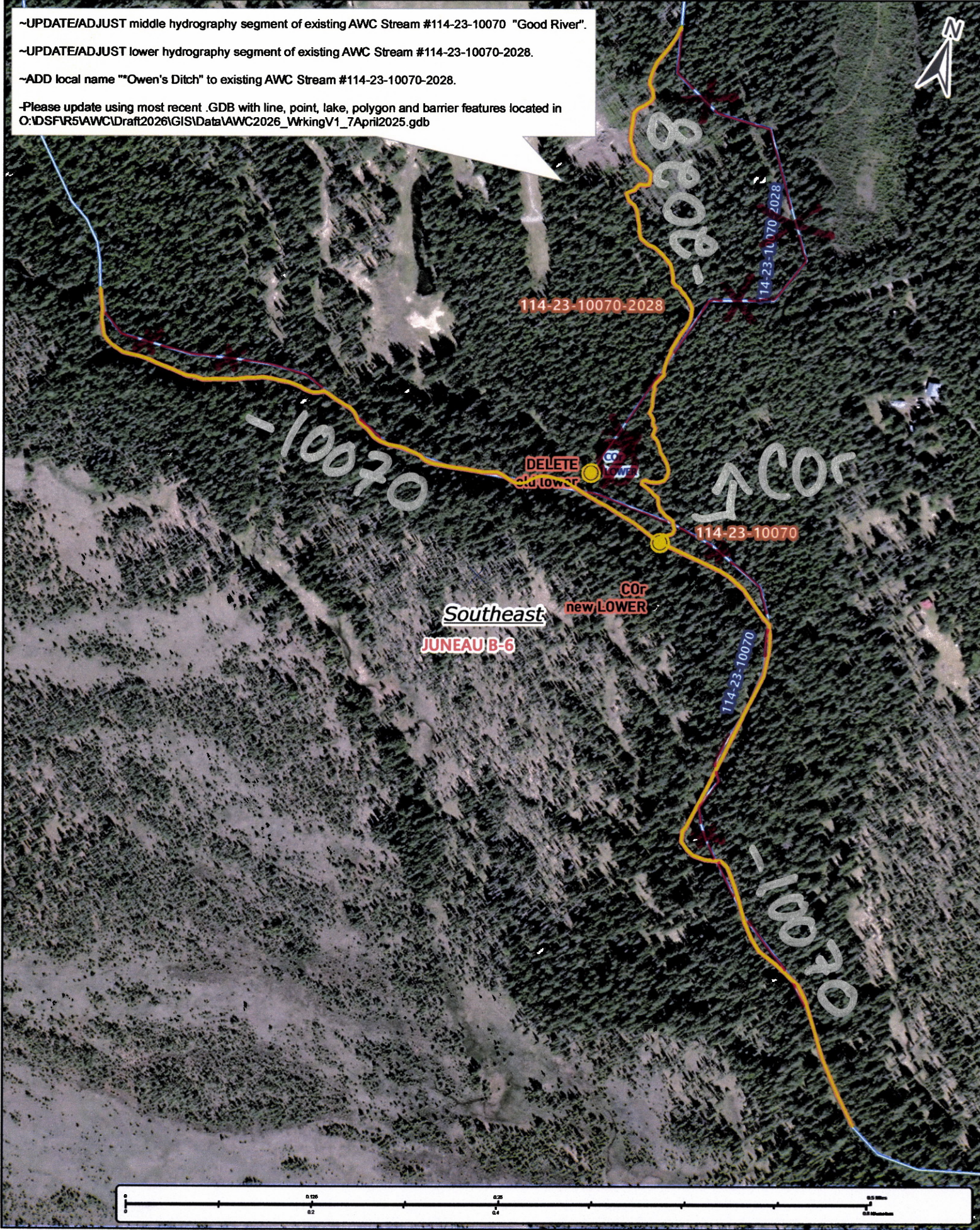
~UPDATE/ADJUST middle hydrography segment of existing AWC Stream #114-23-10070 "Good River".
 ~UPDATE/ADJUST lower hydrography segment of existing AWC Stream #114-23-10070-2028.
 ~ADD local name ""Owen's Ditch" to existing AWC Stream #114-23-10070-2028.
 -Please update using most recent .GDB with line, point, lake, polygon and barrier features located in
 O:\DSF\R5\AWC\Draft2026\GIS\Data\AWC2026_WrkingV1_7April2025.gdb



Num #25-517

Map #2

~UPDATE/ADJUST middle hydrography segment of existing AWC Stream #114-23-10070 "Good River".
~UPDATE/ADJUST lower hydrography segment of existing AWC Stream #114-23-10070-2028.
~ADD local name "Owen's Ditch" to existing AWC Stream #114-23-10070-2028.
-Please update using most recent .GDB with line, point, lake, polygon and barrier features located in
O:\DSFR5\AWC\Draft2026\GIS\Data\AWC2026_WorkingV1_7April2025.gdb



Nom #25-517

Map #3