



**State of Alaska
Department of Fish and Game
Sportfish Division**

**Nomination Form
Anadromous Waters Catalog**

Region Southeastern USGS Quad(s) YAKUTAT C-4 SW

Anadromous Waters Catalog Number of Water Body 182-70-10100-2022-3011

Name of Water Body _____ USGS Name Local Name

Addition Deletion Correction Backup Information

For Office Use

Nomination #	<u>25-550</u>		<u>6/18/2025</u>
		Fisheries Scientist	Date
Revision Year:	<u>2026</u>		<u>6/18/25</u>
		Habitat Operations Manager	Date
Revision to:	<input checked="" type="checkbox"/> Atlas <input checked="" type="checkbox"/> Catalog		<u>6 June 2025</u>
		AWC Project Biologist	Date
Revision Code:	<u>A-1, C-9</u>		<u>7/14/2025</u>
		GIS Analyst	Date

OBSERVATION INFORMATION

Species	Date(s) Observed	Spawning	Rearing	Present	Anadromous
coho salmon	09/14/2024		✓		✓
Dolly Varden	09/14/2024			✓	

~UPDATE/ADJUST hydrography of existing AWC Stream #182-70-10100-2022-3011 and corresponding stream points.
~EXTEND existing AWC Stream #182-70-10100-2022-3011 with COHO salmon REARING.

Comments:
 Addition and route correction
 Coordinates (Lat,Long): Upper(59.581634,-139.471394) Lower(59.767016,-139.483181)

Name of Observer (please print): Claire Delbecq
 Signature: 10.231.39.10 (Web Nomination) Date: 04/22/2025
 Agency: _____
 Address: PO Box 110024
Juneau, AK 99824

This certifies that in my best professional judgment and belief the above information is evidence that this waterbody should be included in or deleted from the Anadromous Waters Catalog.

Signature of Area Biologist: _____ Date: _____ Revision 3/16
 Name of Area Biologist (please print): _____

Alaska Department of Fish and Game

Habitat Section
Southeast Region



182-70-10100-2022-3011

ADDITION and ROUTE CORRECTION

Water body name:

Survey date: 9/14/2024

Quad: Yakutat C-4

Species & Lifestage: CO_r, Sr, DV_r, SH_r

Upper Reach Latitude: 59.581634 **Longitude:** -139.471394

Survey crew: CD, FC

Lower Reach Latitude: 59.767016 **Longitude:** -139.483181

Findings: We surveyed this uncataloged stream from the road using baited minnow traps and GPS and captured juvenile coho salmon and Dolly Varden (Figure 1). The stream is slow moving through a wetland and poorly defined under the current flow conditions (Table 1; Figures 2, 3). The culvert does not appear to be a barrier to fish passage and future investigation upstream is recommended.

Recommendations: Correct Stream No. 182-70-10100-2022-3011 in the anadromous waters catalog to reflect the field verified stream path and extend the upper reach to waypoint 1221 (Figure 4).

Nomination: Pending

Table 1.–182-70-10100 2022 Tributary 1 survey data.

Waypoint	Latitude	Longitude	Notes	Stream Width ft	Stream Substrate	Habitat Features	Gradient %	Sample Effort	Sample Results
1221	59.581634	-139.471394	Water ponded upstream of the road, flowing through overgrown 3ft CMP. Channel poorly defined downstream flowing through vegetation.	8-10	Fine Organic Large Gravel		0-1	MT	2 CO 1 DV
1222	59.581456	-139.470512	2ft CMP draining ponded wetland, wide vegetated channel downstream. Culvert loosing connection to channel through willows.	10-12	Fine Organic		0-1	MT	1 SB



Figure 1.–Juvenile coho salmon captured at waypoint 1220.



Figure 2.—Water ponded downstream of the road.



Figure 3.—Stream channel downstream of the road.

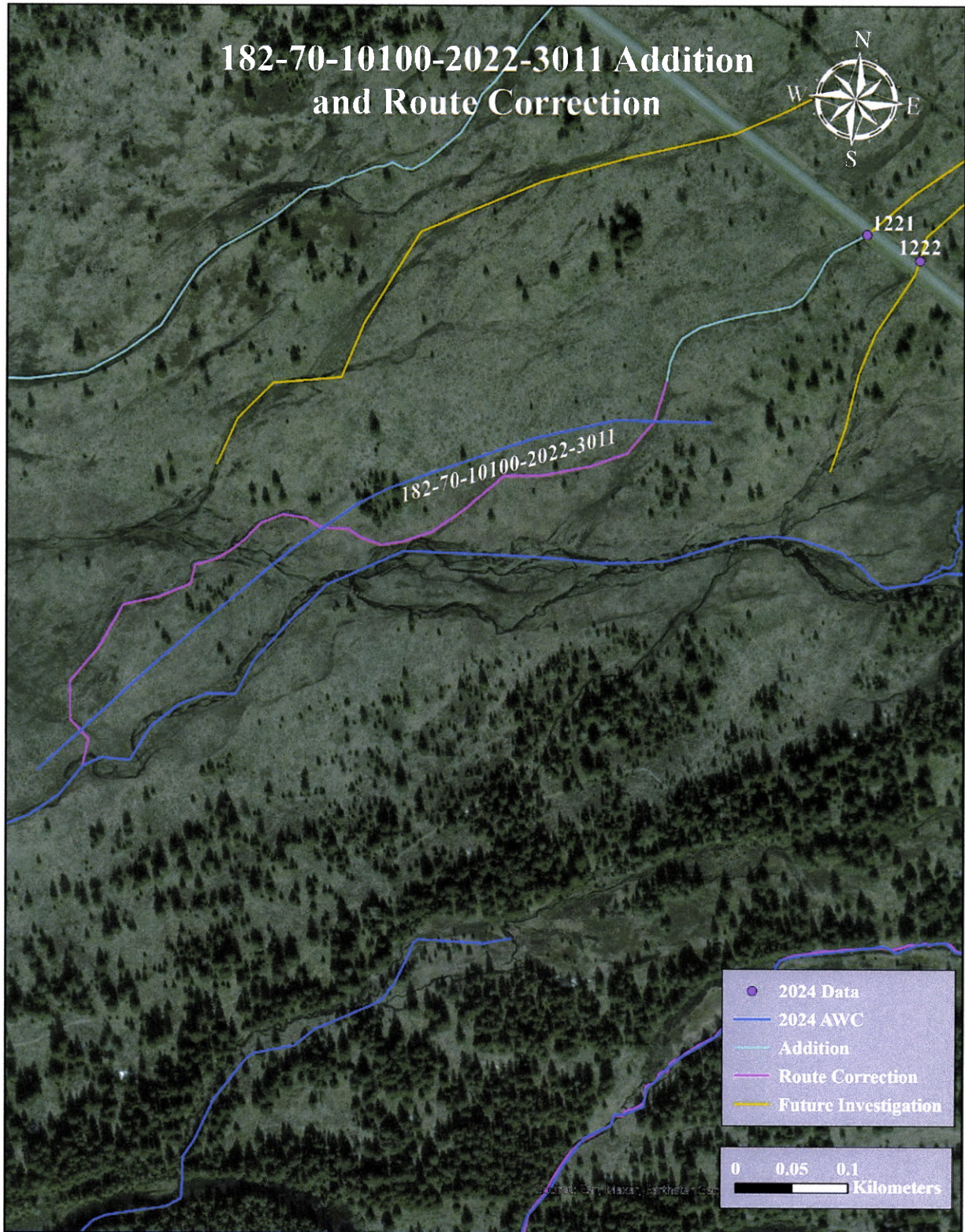
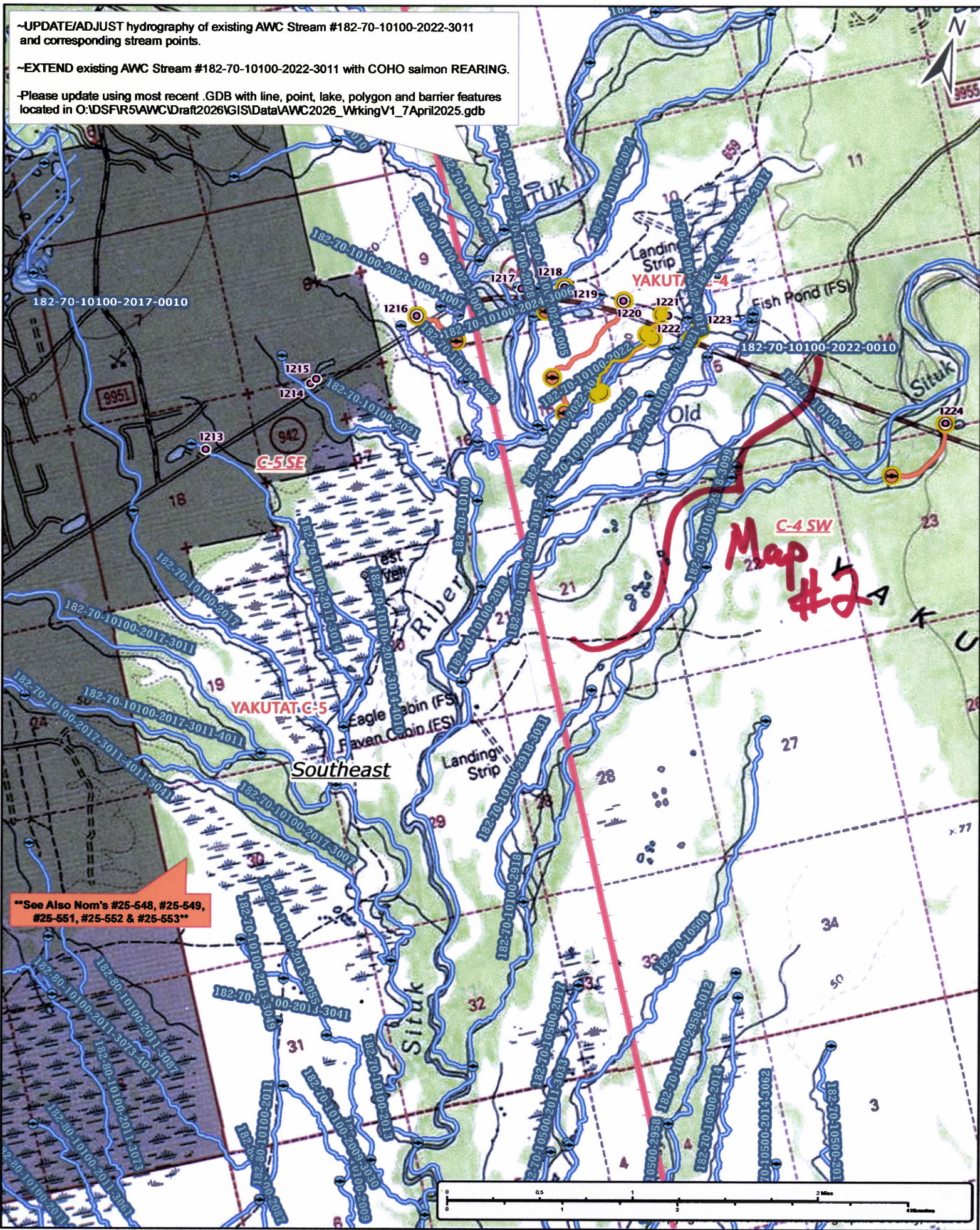


Figure 4.—182-70-10100-2022-3011 route correction and addition map.

~UPDATE/ADJUST hydrography of existing AWC Stream #182-70-10100-2022-3011 and corresponding stream points.

~EXTEND existing AWC Stream #182-70-10100-2022-3011 with COHO salmon REARING.

~Please update using most recent .GDB with line, point, lake, polygon and barrier features located in O:\DS\FR5\AWC\Draft2026\GIS\Data\AWC2026_WrkingV1_7April2025.gdb



****See Also Nom's #25-548, #25-549, #25-551, #25-552 & #25-553****

Nom #25-550

Map #1

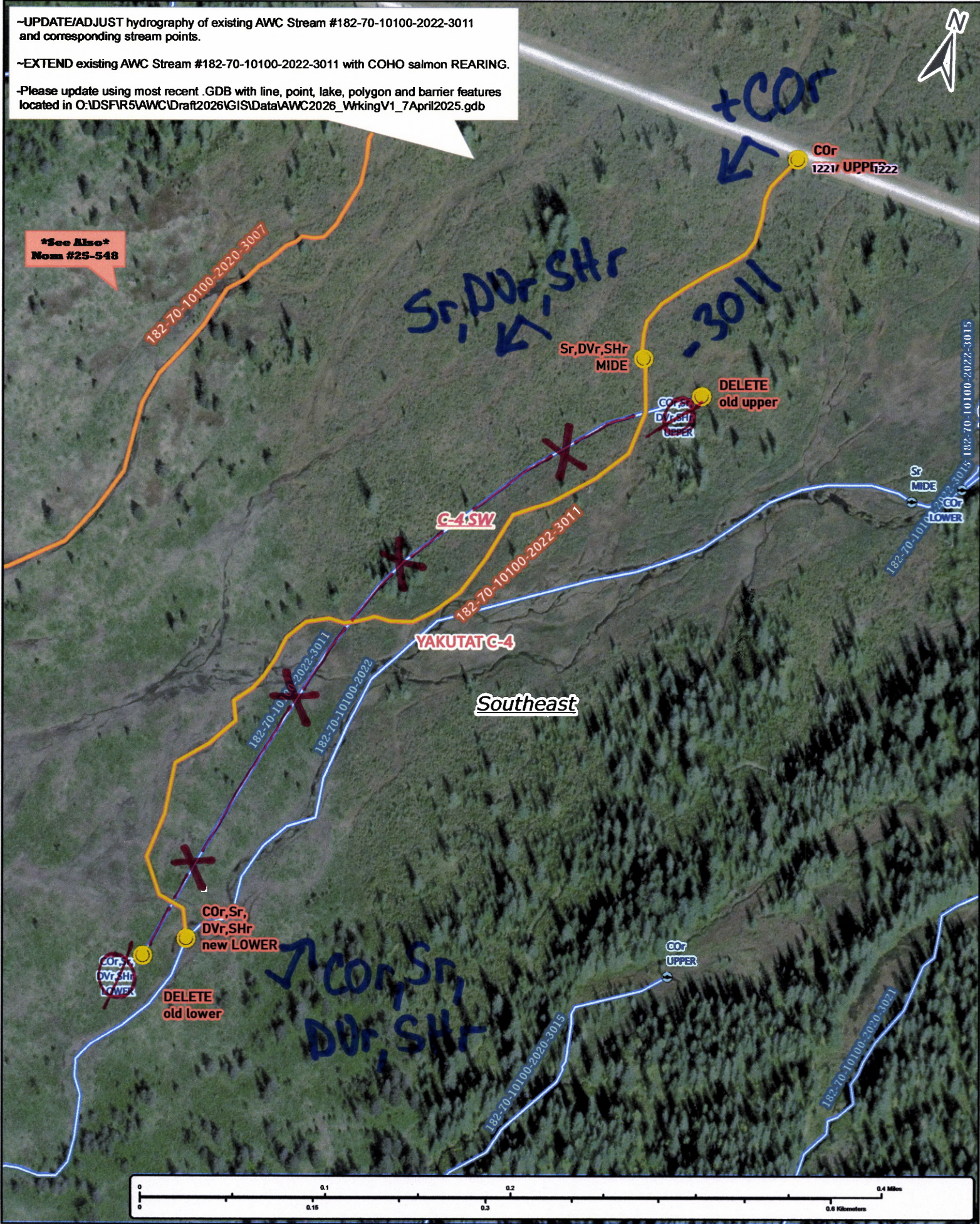
-UPDATE/ADJUST hydrography of existing AWC Stream #182-70-10100-2022-3011 and corresponding stream points.

-EXTEND existing AWC Stream #182-70-10100-2022-3011 with COHO salmon REARING.

-Please update using most recent .GDB with line, point, lake, polygon and barrier features located in O:\DSFR5AWC\Draft2026\GIS\Data\AWC2026_WrkingV1_7April2025.gdb



See Also
Nom #25-548



Nom #25-550

Map #3