



State of Alaska
Department of Fish and Game
Sportfish Division

Nomination Form
Anadromous Waters Catalog

Region Southeastern USGS Quad(s) ICY BAY D-2 & D-3; (N) and (Inset)

Anadromous Waters Catalog Number of Water Body 186-15-10550-2005 (-3041) (-0010)

Name of Water Body _____ USGS Name Local Name
 Addition Deletion Correction Backup Information

For Office Use

Nomination #	<u>25-587</u>	<u>[Signature]</u>	<u>8/11/2025</u>
		Fisheries Scientist	Date
Revision Year:	<u>2026</u>	<u>[Signature]</u>	<u>8/11/25</u>
		Habitat Operations Manager	Date
Revision to:	<input checked="" type="checkbox"/> Atlas	<u>[Signature]</u>	<u>5 Aug 2025</u>
	<input checked="" type="checkbox"/> Catalog	AWC Project Biologist	Date
Revision Code:	<u>A-2</u>	<u>[Signature]</u>	<u>8/13/2025</u>
		GIS Analyst	Date

OBSERVATION INFORMATION

Species	Date(s) Observed	Spawning	Rearing	Present	Anadromous
coho salmon	08/21/2024		✓		✓

~ADD new AWC Stream #186-15-10550-2005-3041 with COHO salmon PRESENT.
~ADD new AWC Stream #186-15-10550-2005-3041-0010 with COHO salmon REARING.

Comments:
 Coordinates (Lat,Long): Upper(59.970851,-141.558625) Lower(59.969742,-141.571097)

Name of Observer (please print): Nicholas Jensen
 Signature: 10.231.39.10 (Web Nomination) Date: 05/06/2025
 Agency: _____
 Address: 802 3rd St First Floor
Juneau, AK 99824

This certifies that in my best professional judgment and belief the above information is evidence that this waterbody should be included in or deleted from the Anadromous Waters Catalog.
 Signature of Area Biologist: _____ Date: _____ Revision 3/16
 Name of Area Biologist (please print): _____

Alaska Department of Fish and Game

Habitat Section
Southeast Region



186-15-10550-2005 Tributary 1

ADDITION

Water body name:

Survey date: 8/21/2024

Quad: Icy Bay D2, D3

Species & Lifestage:

Upper Reach Latitude: 59.970851 **Longitude:** -141.558625

Survey crew: NJ, CD, FC

Lower Reach Latitude: 59.969742 **Longitude:** -141.571097

Findings: We surveyed this uncataloged stream using baited minnow traps and GPS and captured juvenile coho salmon and stickleback. This is a large and open ponded water complex that likely connects altogether during high water. Coho presence is extendable beyond where we set the minnow trap due to the continuation of ponded water (Table 1; Figures 1–3).

Recommendations: Add this uncataloged stream to the anadromous waters catalog for rearing coho salmon (Figure 4).

Nomination: Pending

Table 1.–186-15-10550-2005 tributary 1 survey data.

Waypoint	Latitude	Longitude	Notes	Stream Width ft	Stream Substrate	Habitat Features	Gradient %	Sample Effort	Sample Results
1087	59.970616	-141.563297	Large clear water pond. Setting two MT; soaked for 48 hrs. Likely connects to adjacent channel at higher flows as shown on imagery.		Sand		0-1	MT	18 CO 30 SB
1088	59.971683	-141.554718	Large clear water ponded water/wetland area. Setting MT; soaked for 48 hrs. Likely connects to adjacent channel as seen on imagery. Channel west of here has intermittent low water.		Fine Organic		0-1	MT	6 CO 7 SB



Figure 1.–Juvenile coho salmon and stickleback caught at waypoint 1088.



Figure 2.—Downstream view at waypoint 1088.



Figure 3.—Upstream view at waypoint 1087.




Figure 4.–186-15-10550-2005 tributary 1 addition map.

**See Also Notes #25-578
#25-581 to #25-586, #25-588 to #25-592**

Southeast


BERING
GLACIER-A-2

ICY BAY
D-2 & D-3

Map #2

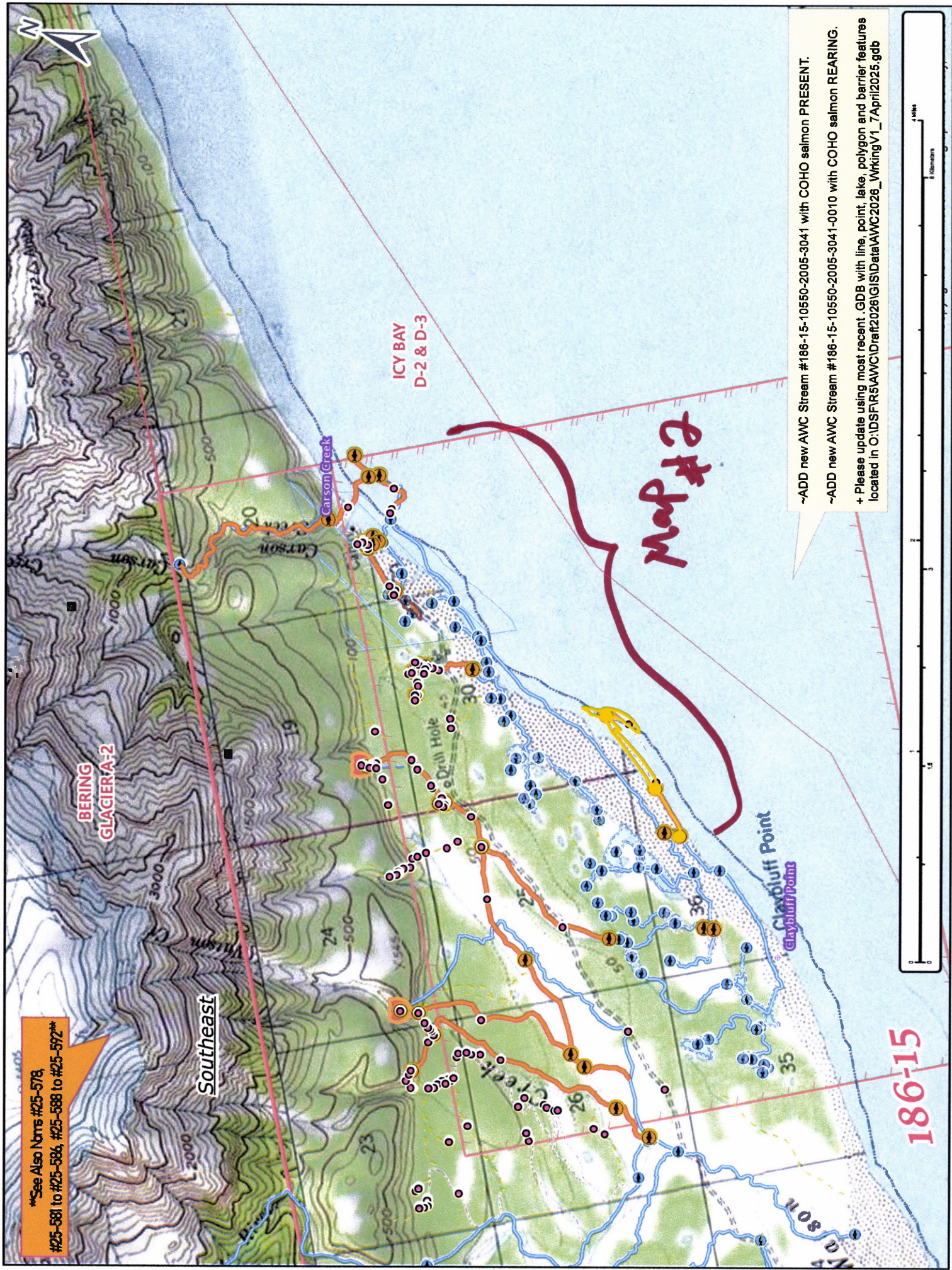
186-15

~ADD new AWC Stream #186-15-10550-2005-3041 with COHO salmon PRESENT.
~ADD new AWC Stream #186-15-10550-2005-3041-0010 with COHO salmon REARING.
+ Please update using most recent .GDB with line, point, lake, polygon and barrier features located in O:\DS\FR5\AWC\Draft\2026\GIS\Data\AWC2026_WorkingV1_7April2026.gdb



Nov #25-587

Map #1





ICY BAY
D-2 &
D-3

***See Also Nams #25-578,
#25-581 to #25-586, #25-588 to #25-592**

Southeast

D-2 & D-3 N

~ADD new AWC Stream #186-15-10550-2005-3041 with COHO salmon PRESENT.
~ADD new AWC Stream #186-15-10550-2005-3041-0010 with COHO salmon REARING.
+ Please update using most recent .GDB with line, point, lake, polygon and barrier features located in O:\DS\FR5\AWC\Draft2026\GIS\Data\AWC2026_WorkingV1_7April2025.gdb



Map #3

Map #7

Nam #25-587

