



State of Alaska
Department of Fish and Game
Sportfish Division

Nomination Form
Anadromous Waters Catalog

Region Southeastern USGS Quad(s) BERING GLACIER A-3

Anadromous Waters Catalog Number of Water Body ~~191-20-13400 (-2009) (-2013)~~ 191-20-12600 (-2004) et al.

Name of Water Body Davis Creek (whole drainage) USGS Name Local Name (page 2)
 Addition Deletion Correction Backup Information

For Office Use

Nomination # <u>25-594</u>	<u>[Signature]</u> Fisheries Scientist	<u>9/24/2025</u> Date
Revision Year: <u>2026</u>	<u>[Signature]</u> Habitat Operations Manager	<u>9/24/25</u> Date
Revision to: <input checked="" type="checkbox"/> Atlas <input checked="" type="checkbox"/> Catalog	<u>[Signature]</u> AWC Project Biologist	<u>5 Sept 2025</u> Date
Revision Code: <u>C-9, C-1, C-7, F-1</u>	<u>[Signature]</u> GIS Analyst	<u>10/3/2025</u> Date

OBSERVATION INFORMATION

Species	Date(s) Observed	Spawning	Rearing	Present	Anadromous
coho salmon	08/20/2024		✓		✓
Dolly Varden	08/20/2024		✓		

-UPDATE/ADJUST hydrography of existing AWC Stream #191-20-13400-2009 "Davis Creek", including relocating the stream mouth point to better reflect the location where it enters salt water.

-RENUMBER existing AWC Stream 191-20-13400-2009 "Davis Creek" to AWC Stream #191-20-12600 to accurately reflect that the Davis Creek system is separate from the Big Sandy Creek system.

-UPDATE/ADJUST lower hydrography segment of existing AWC Stream #191-20-13400-2013.

-RENUMBER existing AWC Stream #191-20-13400-2013 to AWC Stream #191-20-12600-2004. *Obs also provide back-up supporting info for COR in AWC Stream #191-20-12600-2004

-SEE "ENCLOSED: Stream List" for additional stream renumber changes. (A, 2)

*Dynamic coastal outlets have moved significantly in the area that also has experienced significant coastal erosion since AWC stream lines were created and original stream nominations lacked precise gps or hydrography data for reference.

Process Nom #25-593 first

Coordinates (Lat,Long): Upper(60.004341,-141.855303) Lower(60.006265,-141.897657)

Name of Observer (please print): Nicholas Jensen
 Signature: 10.231.39.10 (Web Nomination) Date: 05/06/2025
 Agency: _____
 Address: 802 3rd St First Floor
Juneau, AK 99824

This certifies that in my best professional judgment and belief the above information is evidence that this waterbody should be included in or deleted from the Anadromous Waters Catalog.

Signature of Area Biologist: _____ Date: _____ Revision 3/16
 Name of Area Biologist (please print): _____

ENCLOSED: Stream List

AWC Nom #25-594

*Davis Creek Drainage Update
Old AWC #191-20-13400-2009
New AWC #191-20-12600*

- ~RENUMBER existing AWC Stream #191-20-13400-2003 to AWC Stream #191-20-12600-2003 ✓✓
- ~RENUMBER existing AWC Stream #191-20-13400-2007 to AWC Stream #191-20-12600-2007 ✓✓
- ~RELOCATE stream mouth point of AWC Stream #191-20-12600-2007 ✓✓
- ~RENUMBER existing AWC Stream #191-20-13400-2007-3005 to AWC Stream #191-20-12600-2007-3005 ✓✓
- ~RENUMBER existing AWC Stream #191-20-13400-2007-3005-4006 to AWC Stream #191-20-12600-2007-3005-4009 ✓✓
- ~RENUMBER existing AWC Stream #191-20-13400-2007-3005-4010 to AWC Stream #191-20-12600-2007-3005-4010 ✓✓
- ~RENUMBER existing AWC Stream #191-20-13400-2009-3013 to AWC Stream #191-20-12600-2009 ✓✓
- ~RENUMBER existing AWC Stream #191-20-13400-2009-3018 to AWC Stream #191-20-12600-2014 ✓✓

Alaska Department of Fish and Game

Habitat Section
Southeast Region



191-20-13400-2013

CORRECTION

Water body name:

Quad: Bering Glacier A3

Upper Reach Latitude: 60.004341 **Longitude:** -141.855303

Lower Reach Latitude: 60.006265 **Longitude:** -141.897657

Findings: We surveyed this cataloged stream using baited minnow traps and GPS and found that the stream path is incorrectly mapped. We captured juvenile coho salmon and Dolly Varden. This stream crosses the road under a bridge at waypoint 631 and flows from the forest to the northeast; it then follows the channel in the open that can be seen in aerial imagery (Table 1; Figures 1–3).

Recommendations: Correct Stream No. 191-20-13400-2013 in the anadromous waters catalog to reflect the field verified stream path (Figure 4).

Nomination: Pending

Survey date: 8/20/2024

Species & Lifestage: CO

Survey crew: NJ, CD, DK

Table 1.–191-20-13400-2013 survey data.

Waypoint	Latitude	Longitude	Notes	Stream Width ft	Stream Substrate	Habitat Features	Gradient %	Sample Effort	Sample Results
631	60.002678	-141.860481	Log stringer bridge, fabric hanging down from bridge but not blocking flow. This is the cataloged stream. Ditch enters this stream.	4-6	Cobble		1-2	MT	27 CO 2 DV



Figure 1.–Juvenile coho salmon caught at waypoint 631.



Figure 2.—Looking upstream of bridge at waypoint 631.



Figure 3.—Looking under bridge, downstream at waypoint 631.



Figure 4.—191-20-13400-2013 route correction map.

~UPDATE/ADJUST hydrography of existing AWC Stream #191-20-13400-2009 "Davis Creek", including relocating the stream mouth point to better reflect the location where it enters salt water.

~RENUMBER existing AWC Stream 191-20-13400-2009 "Davis Creek" to AWC Stream #191-20-12600 to accurately reflect that the Davis Creek system is separate from the Big Sandy Creek system.

~UPDATE/ADJUST lower hydrography segment of existing AWC Stream #191-20-13400-2013.

~RENUMBER existing AWC Stream #191-20-13400-2013 to AWC Stream #191-20-12600-2004.

~SEE "ENCLOSED: Stream List" for additional stream renumber changes.

*Dynamic coastal outlets have moved significantly in the area that also has experienced significant coastal erosion since AWC stream lines were created and original stream nominations lacked precise gps or hydrography data for reference.

+ Please update using most recent GDB with line, point, lake, polygon and barrier features located in O:\DPS\FRS\AWC\ID\raff2026\GIS\Data\AWC2026_Working_V1_7_April2025.gdb



Map # 2

Important Process Nom #25-593 first**

Nom # 25-594 Map # 1

~UPDATE/ADJUST hydrography of existing AWC Stream #191-20-13400-2009 "Davis Creek", including relocating the stream mouth point to better reflect the location where it enters salt water.

~RENUMBER existing AWC Stream 191-20-13400-2009 "Davis Creek" to AWC Stream #191-20-12600 to accurately reflect that the Davis Creek system is separate from the Big Sandy Creek system.

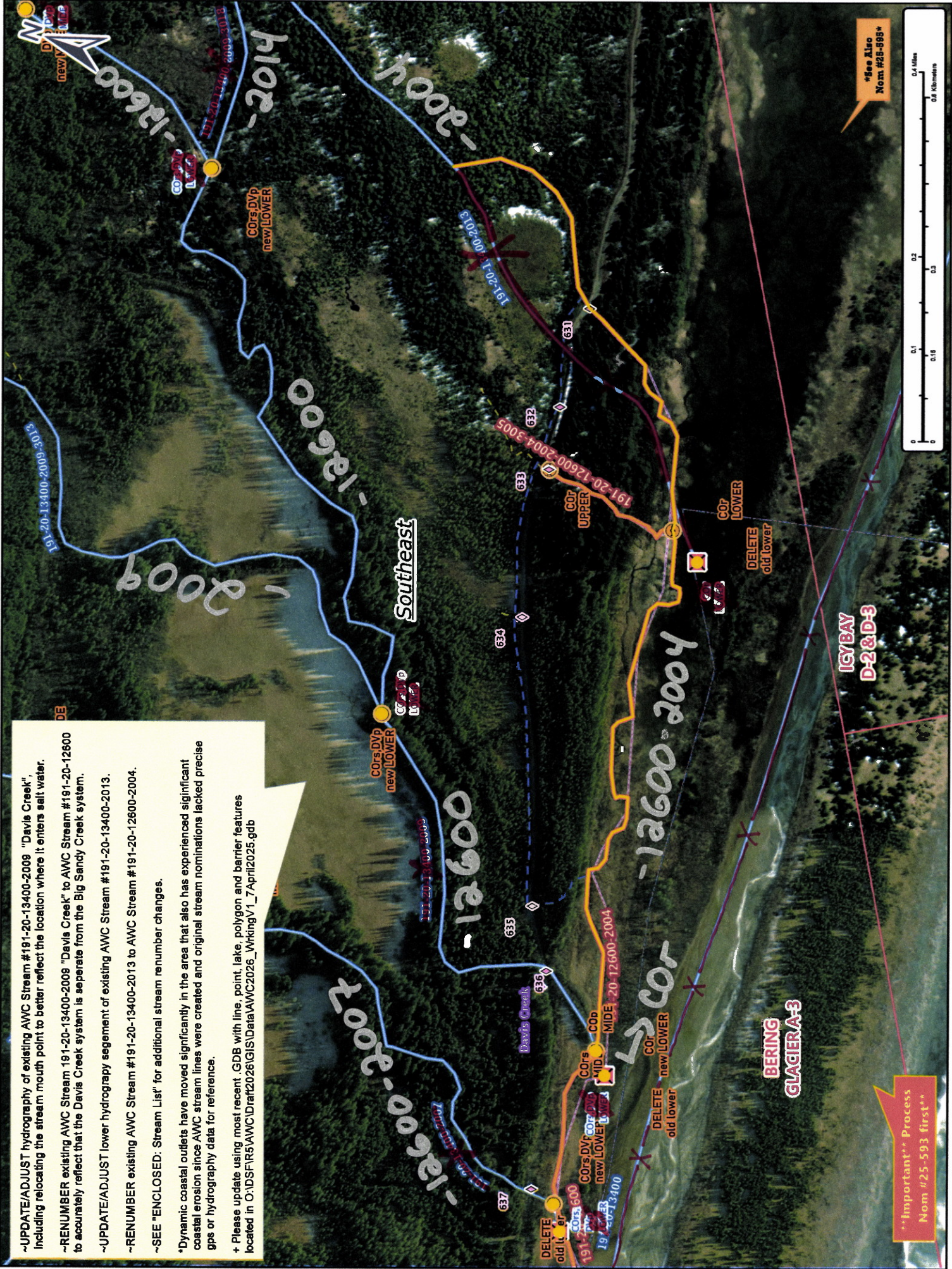
~UPDATE/ADJUST lower hydrography segment of existing AWC Stream #191-20-13400-2013.

~RENUMBER existing AWC Stream #191-20-13400-2013 to AWC Stream #191-20-12600-2004.

~SEE "ENCLOSED: Stream List" for additional stream renumber changes.

*Dynamic coastal outlets have moved significantly in the area that also has experienced significant coastal erosion since AWC stream lines were created and original stream nominations lacked precise gps or hydrography data for reference.

+ Please update using most recent GDB with line, point, lake, polygon and barrier features located in C:\NDS\FIR5\AWC\Draft2026\GISData\AWC2026_WorkingV1_77April2025.gdb



**See Also Nom #25-593*

Important Process Nom #25-593 first**

Map # 4

Nom # 25-594

~UPDATE/ADJUST hydrography of existing AWC Stream #191-20-13400-2009 "Davis Creek", including relocating the stream mouth point to better reflect the location where it enters salt water.

~RENUMBER existing AWC Stream 191-20-13400-2009 "Davis Creek" to AWC Stream #191-20-12600 to accurately reflect that the Davis Creek system is separate from the Big Sandy Creek system.

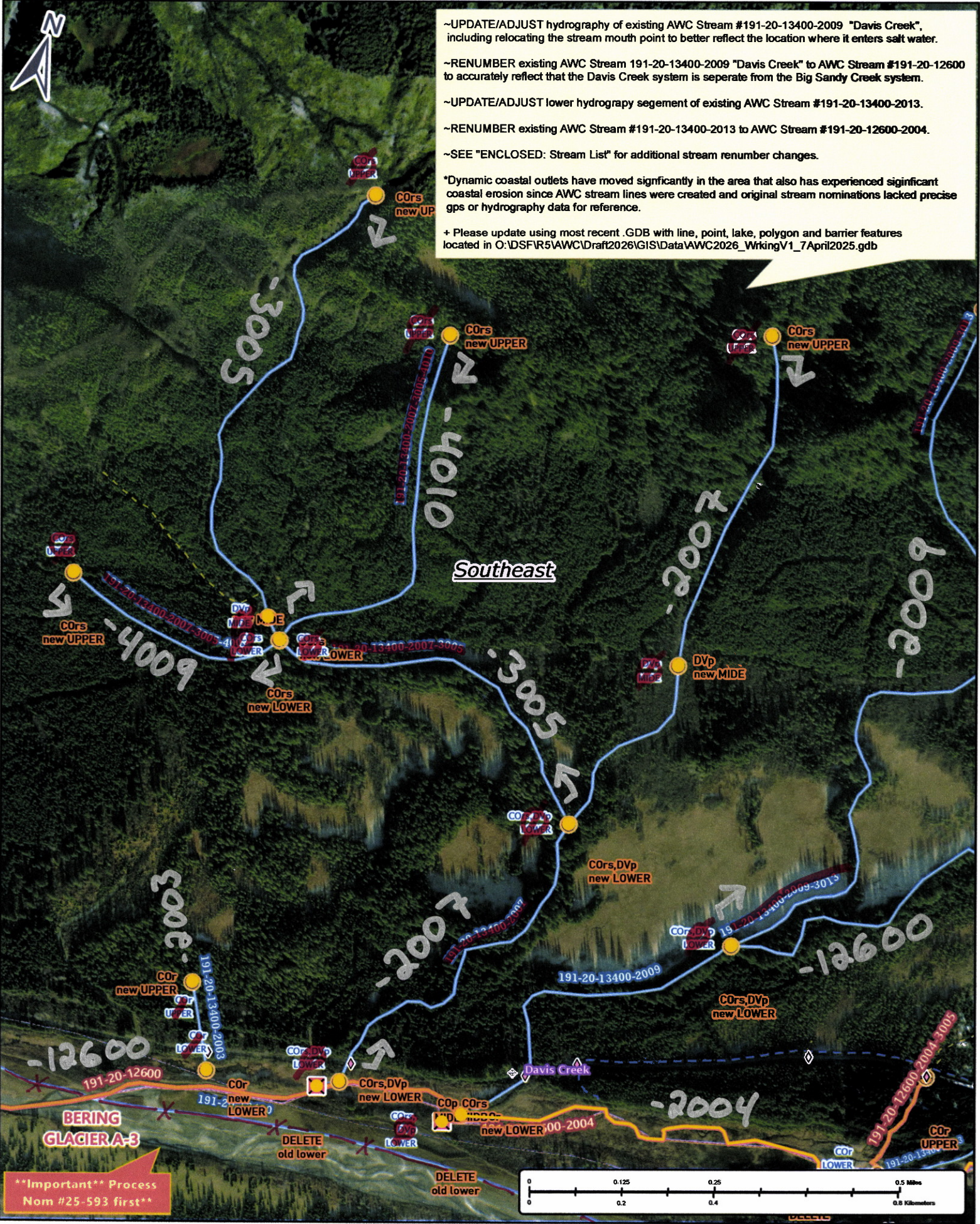
~UPDATE/ADJUST lower hydrography segment of existing AWC Stream #191-20-13400-2013.

~RENUMBER existing AWC Stream #191-20-13400-2013 to AWC Stream #191-20-12600-2004.

~SEE "ENCLOSED: Stream List" for additional stream renumber changes.

*Dynamic coastal outlets have moved significantly in the area that also has experienced significant coastal erosion since AWC stream lines were created and original stream nominations lacked precise gps or hydrography data for reference.

+ Please update using most recent .GDB with line, point, lake, polygon and barrier features located in O:\DSF\R5\AWC\Draft2026\GIS\Data\AWC2026_WrkingV1_7April2025.gdb

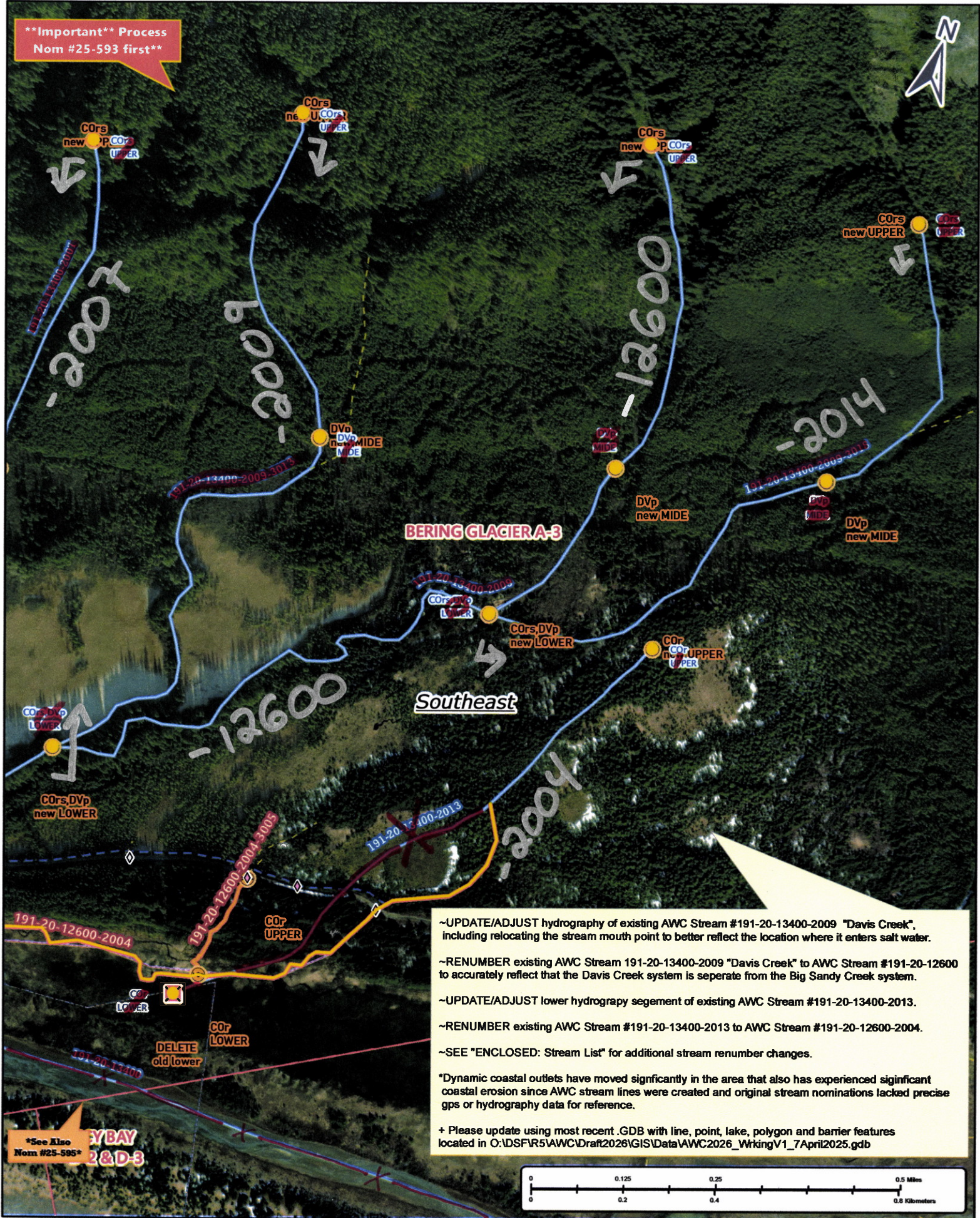


****Important** Process Nom #25-593 first****

Nom #25-594

Map #5

****Important** Process
Nom #25-593 first****



~UPDATE/ADJUST hydrography of existing AWC Stream #191-20-13400-2009 "Davis Creek", including relocating the stream mouth point to better reflect the location where it enters salt water.

~RENUMBER existing AWC Stream 191-20-13400-2009 "Davis Creek" to AWC Stream #191-20-12600 to accurately reflect that the Davis Creek system is separate from the Big Sandy Creek system.

~UPDATE/ADJUST lower hydrography segment of existing AWC Stream #191-20-13400-2013.

~RENUMBER existing AWC Stream #191-20-13400-2013 to AWC Stream #191-20-12600-2004.

~SEE "ENCLOSED: Stream List" for additional stream renumber changes.

*Dynamic coastal outlets have moved significantly in the area that also has experienced significant coastal erosion since AWC stream lines were created and original stream nominations lacked precise gps or hydrography data for reference.

+ Please update using most recent .GDB with line, point, lake, polygon and barrier features located in O:\DSFR5\AWC\Draft2026\GIS\Data\AWC2026_WrkingV1_7April2025.gdb

*See Also
Nom #25-595*

Nom #25-594

Map #6