



**State of Alaska
Department of Fish and Game
Sportfish Division**

**Nomination Form
Anadromous Waters Catalog**

Region Southeastern USGS Quad(s) CRAIG D-4
 Anadromous Waters Catalog Number of Water Body 103-90-10310-2005-3010
 Name of Water Body Staney Creek unnamed tributary USGS Name Local Name
 Addition Deletion Correction Backup Information

For Office Use

Nomination #	25-736		<u>10/24/2025</u>
Revision Year:	2026	Fisheries Scientist	Date
Revision to:	<input checked="" type="checkbox"/> Atlas <input checked="" type="checkbox"/> Catalog		<u>10/24/25</u>
		Habitat Operations Manager	Date
Revision Code:	A-2d		<u>6 Oct 2025</u>
		AWC Project Biologist	Date
			<u>10/28/2025</u>
		GIS Analyst	Date

OBSERVATION INFORMATION

Species	Date(s) Observed	Spawning	Rearing	Present	Anadromous
coho salmon	07/09/2025		✓		✓

~ADD new AWC Stream #103-90-10310-2005-3010 with COHO salmon REARING.

Comments:
 Surveyors/Fisheries Technicians: Ellis Price and Anne Pung Observer/Fish Biologist: Derek Kuda
 Unnamed tributary of Staney Creek.
 A total of 6 CO juveniles were caught while electrofishing:
 5 CO at 55.808862, -133.094163, and
 1 CO at 55.808532, -133.093283
 Coordinates (Lat,Long): Upper(55.808532,-133.093283) Lower(55.808862,-133.094163)

Name of Observer (please print): Derek Kuda
 Signature: 10.231.39.10 (Web Nomination) Date: 10/01/2025
 Agency: _____
 Address: P.O. Box 19001 1312 Federal Way
Thorne Bay, AK 99919

This certifies that in my best professional judgment and belief the above information is evidence that this waterbody should be included in or deleted from the Anadromous Waters Catalog.
 Signature of Area Biologist: _____ Date: _____ Revision 3/16
 Name of Area Biologist (please print): _____

Supplemental information for unnamed tributary of Staney Creek (2991_1.2R). 6 CO juveniles electrofished 7/9/2025.




Figure 1. Area map of stream 2991_1.2R tributary of Staney Creek 103-90-10310-2005-3013.

Supplemental information for unnamed tributary of Stoney Creek (2991_1.2R). 6 CO juveniles electrofished 7/9/2025.

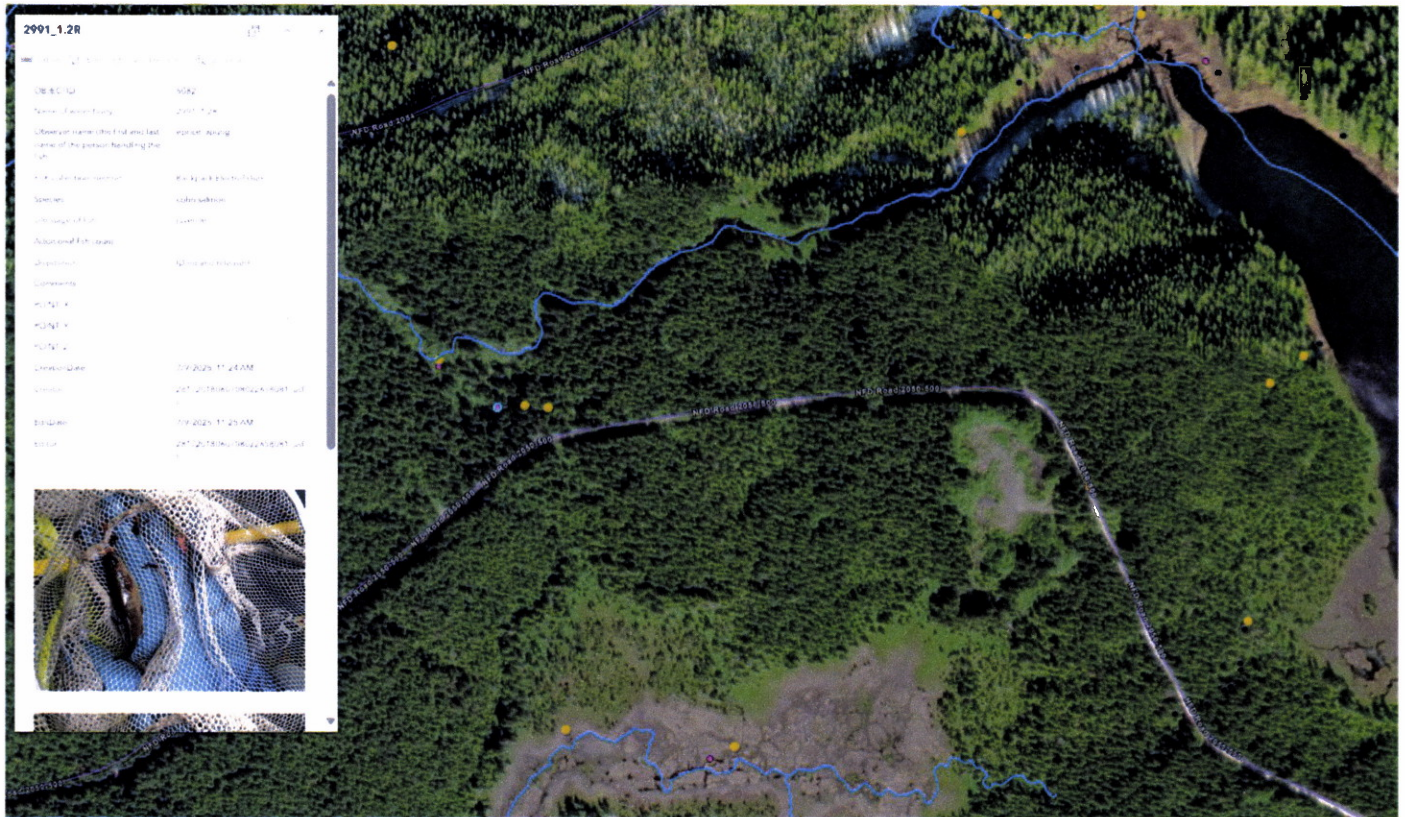
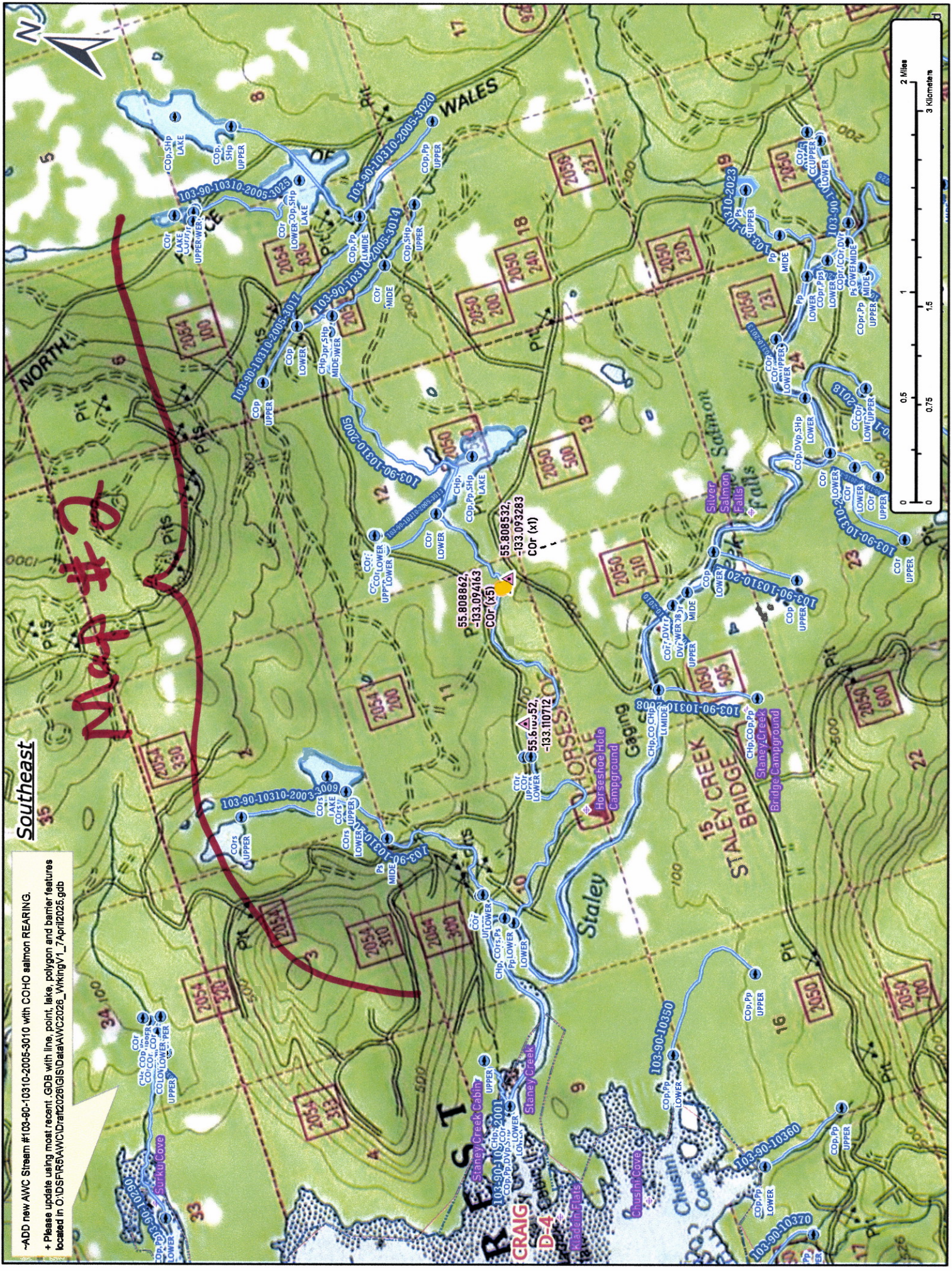


Figure 2. Location map of 1 CO juvenile caught 2991_1.2R. The downstream fish observation point found 5 CO juveniles on 7/9/2025.

-ADD new AWC Stream #103-90-10310-2005-3010 with COHO salmon REARING.
 + Please update using most recent .GDB with line, point, lake, polygon and barrier features located in C:\DS\FR\AWC\Draft2026\GIS\Data\AWC2026_WorkingV1_7April2026.gdb

Southeast

Map #2



Map #1

Nov #25-736

-ADD new AWC Stream #103-90-10310-2005-3010 with COHO salmon REARING.
+ Please update using most recent GDB with line, point, lake, polygon and barrier features located in O:\DSP\RS6\AWC\Drant2026\GIS\Data\AWC2026_WkingV1_7April2025.gdb



Map # 3

Draw # 25-736