



State of Alaska  
Department of Fish and Game  
Sportfish Division

Nomination Form  
Anadromous Waters Catalog





Region Southeastern USGS Quad(s) JUNEAU B-4

Anadromous Waters Catalog Number of Water Body 114-25-10350-2021

Name of Water Body \_\_\_\_\_  USGS Name  Local Name

Addition  Deletion  Correction  Backup Information

For Office Use

Nomination # <u>25-782</u>		<u>10/29/2025</u>
	Fisheries Scientist	Date
Revision Year: <u>2026</u>		<u>10/24/25</u>
	Habitat Operations Manager	Date
Revision to: <input checked="" type="checkbox"/> Atlas		<u>9 Oct 2025</u>
<input checked="" type="checkbox"/> Catalog	AWC Project Biologist	Date
Revision Code: <u>A-2d</u>		<u>10/27/2025</u>
	GIS Analyst	Date

OBSERVATION INFORMATION

Species	Date(s) Observed	Spawning	Rearing	Present	Anadromous
coho salmon	05/22/2024		✓		✓
Dolly Varden	05/22/2024		✓		

**~ADD new AWC Stream #114-25-10350-2021 with COHO salmon REARING.**

*\*\*Process Nom #25-781 first\*\**

**Comments:**

Coordinates (Lat,Long): Upper(58.252339,-135.177935) Lower(58.251852,-135.177107)

Name of Observer (please print): Takoda Edlund

Signature: \_\_\_\_\_ Date: 10/07/2025

Agency: \_\_\_\_\_

Address: PO Box 110024  
Juneau, AK 99811

This certifies that in my best professional judgment and belief the above information is evidence that this waterbody should be included in or deleted from the Anadromous Waters Catalog.

Signature of Area Biologist: \_\_\_\_\_ Date: \_\_\_\_\_ Revision 3/16

Name of Area Biologist (please print): \_\_\_\_\_

# Alaska Department of Fish and Game

Habitat Section  
Southeast Region



## 114-25-10350 Tributary 2

**ADDITION**

**Water body name:**

**Survey date:** 5/22/2024

**Quad:** Juneau A-4 and B-4

**Species & Lifestage:**

**Upper Reach Latitude:** 58.252339 **Longitude:** -135.177935

**Survey crew:** CD, FC

**Lower Reach Latitude:** 58.251852 **Longitude:** -135.177107

**Findings:** We surveyed this uncataloged stream using a backpack electrofisher and GPS and captured juvenile coho salmon, Dolly Varden and cutthroat trout. This stream is narrow and slow moving with small gravel substrate. Survey ended due to time constraints, but fish habitat continues upstream warranting future investigation. (Table 1; Figures 1, 2).

**Recommendations:** Add this stream into the anadromous waters catalog up to waypoint 136 for rearing coho salmon (Figure 3).

**Nomination:** Pending

Table 1.—114-25-10350 Tributary 2 survey data.

Waypoint	Latitude	Longitude	Notes	Stream Width ft	Stream Substrate	Habitat Features	Gradient %	Sample Effort	Sample Results
136	58.252343	-135.177956	Tributary river right off of main channel.	2-4	Small Gravel Sand		1-2		2 CO
137	58.252455	-135.178739	Fish habitat continues upstream, staying on main channel due to time constraints.					EF	1 CT 2 DV



Figure 1.—Juvenile coho salmon captured at waypoint 136.



Figure 2.—Channel at waypoint 136.

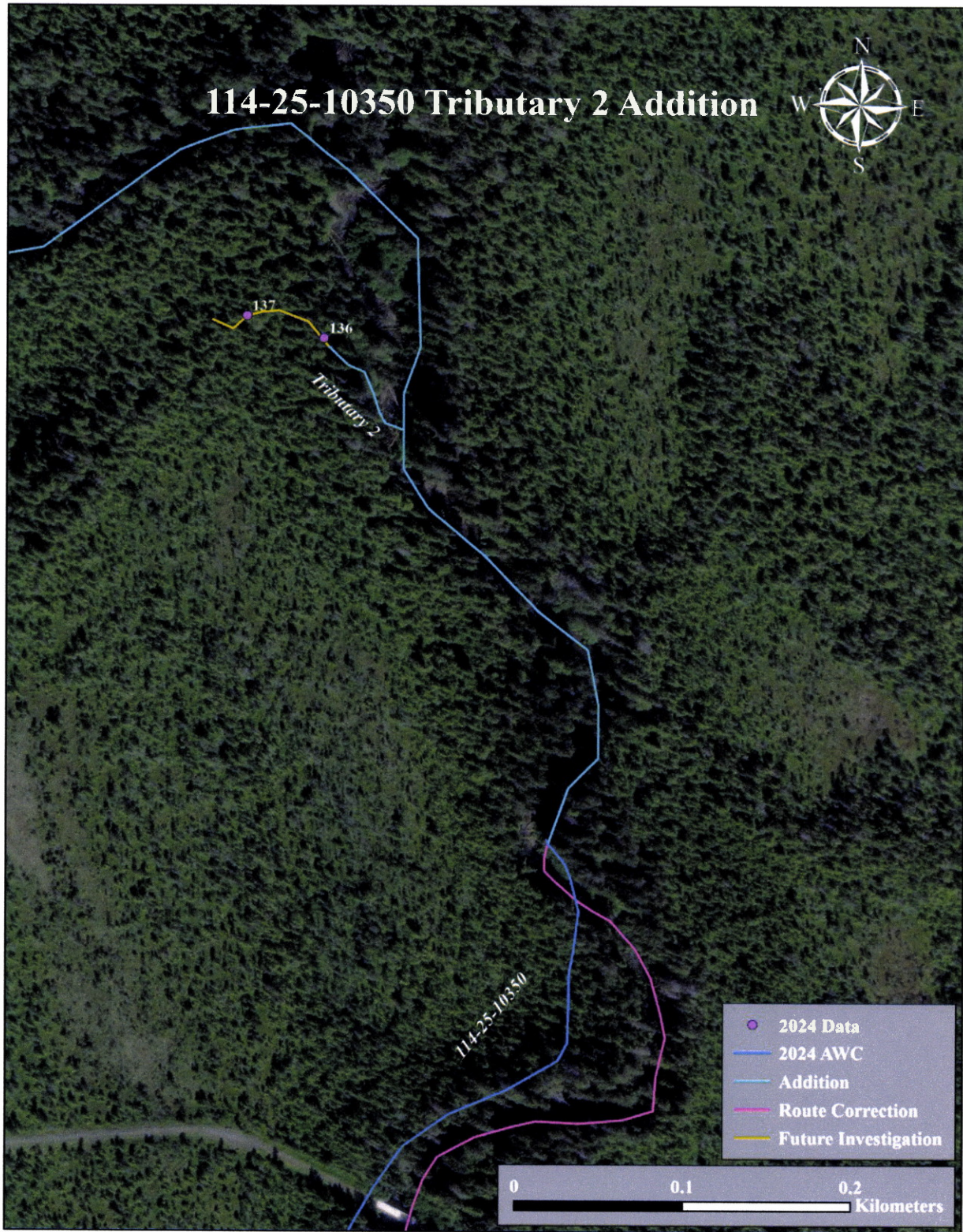
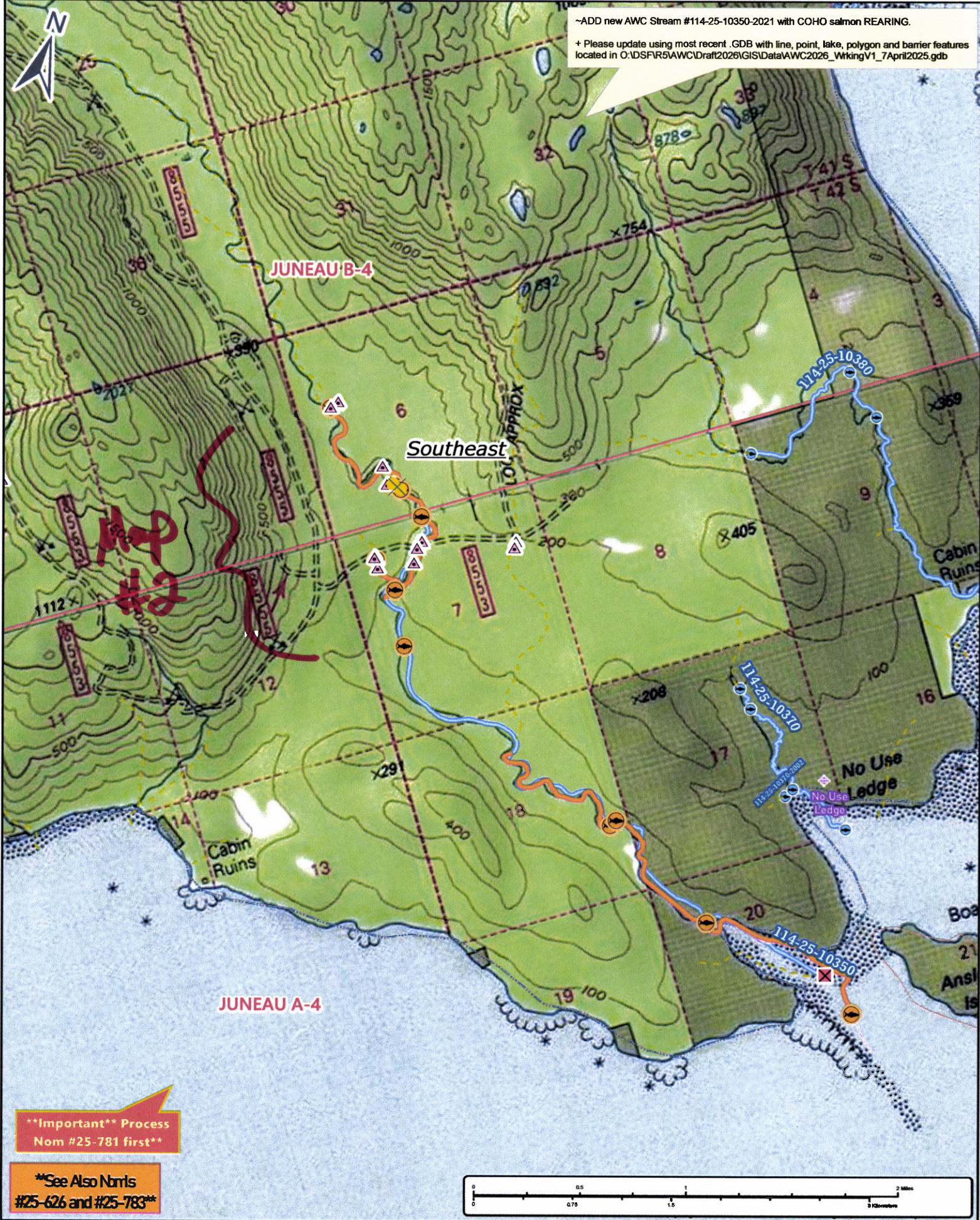


Figure 3.—Stream No. 114-25-10350 Tributary 2 addition map.

-ADD new AWC Stream #114-25-10350-2021 with COHO salmon REARING.  
+ Please update using most recent .GDB with line, point, lake, polygon and barrier features located in O:\DSFR5\AWC\Draft2026\GIS\Data\AWC2026\_WorkingV1\_7April2025.gdb



**\*\*Important\*\* Process  
Nom #25-781 first\*\***

**\*\*See Also Nrmls  
#25-626 and #25-783\*\***

*Nom #25-782*

*Map #1*

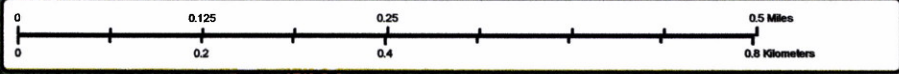
-ADD new AWC Stream #114-25-10350-2021 with COHO salmon REARING.  
+ Please update using most recent .GDB with line, point, lake, polygon and barrier features located in O:\DSFR5\AWC\Draft2026\GISData\AWC2026\_WrkingV1\_7April2025.gdb



Map #3

**\*\*Important\*\* Process  
Nom #25-781 first\*\***

**\*\*See Also Nom's  
#25-626 and #25-783\*\***



Nom #25-782

Map #2

--ADD new AWC Stream #114-25-10350-2021 with COHO salmon REARING.  
+ Please update using most recent .GDB with line, point, lake, polygon and barrier features located in O:\DSFR5\AWC\Draft2026\GIS\Data\AWC2026\_WrkingV1\_7April2025.gdb



138

114-25-10350

137

136

COR UPPER

114-25-10350-2021

JUNEAU B-4

COR LOWER


Southeast

+COR

+COR

**\*\*Important\*\* Process  
Nom #25-781 first\*\***

**\*\*See Also Nrmls  
#25-626 and #25-783\*\***



Nom #25-782

Map #3