



State of Alaska
Department of Fish and Game
Sportfish Division

Nomination Form
Anadromous Waters Catalog

Region Southeastern USGS Quad(s) YAKUTAT C-4 SW

Anadromous Waters Catalog Number of Water Body 182-70-10100-2028

Name of Water Body _____ USGS Name Local Name

Addition Deletion Correction Backup Information

For Office Use

Nomination #	<u>25-823</u>		<u>1/20/2024</u>
		Fisheries Scientist	Date
Revision Year:	<u>2026</u>		<u>1/17/26</u>
		Habitat Operations Manager	Date
Revision to:	<input checked="" type="checkbox"/> Atlas <input checked="" type="checkbox"/> Catalog		<u>22 Dec 2025</u>
		AWC Project Biologist	Date
Revision Code:	<u>A-1</u>		<u>1/22/2024</u>
		GIS Analyst	Date

OBSERVATION INFORMATION

Species	Date(s) Observed	Spawning	Rearing	Present	Anadromous
coho salmon (x10+)	08/22/2025		✓		✓
Dolly Varden	08/22/2025			✓	

~EXTEND existing AWC Stream #182-70-10100-2028 with COHO salmon REARING.

Comments:
 Culvert replaced at MP 8.832 on FH10 on Situk River Tributary. Abundant rearing coho up and downstream of the construction zone, barriers set and fish kept out of active construction zone throughout project.
 On 8/22/25 stream surveyed, rearing coho observed along upstream reach and caught in minnow trap as far as 59.587836, -139.488964. >10 coho in trap along with DV. Optimal rearing habitat continues upstream. Could not sample upstream due to conditions, but further investigation needed.
 Coordinates (Lat,Long): Upper(59.587836,-139.488964) Lower(59.584599,-139.492411)

Name of Observer (please print): Sophie Weaver
 Signature: 10.231.39.10 (Web Nomination) Date: 10/08/2025
 Agency: _____
 Address: 9999 Ninemile Creek Rd
Juneau, AK 99801

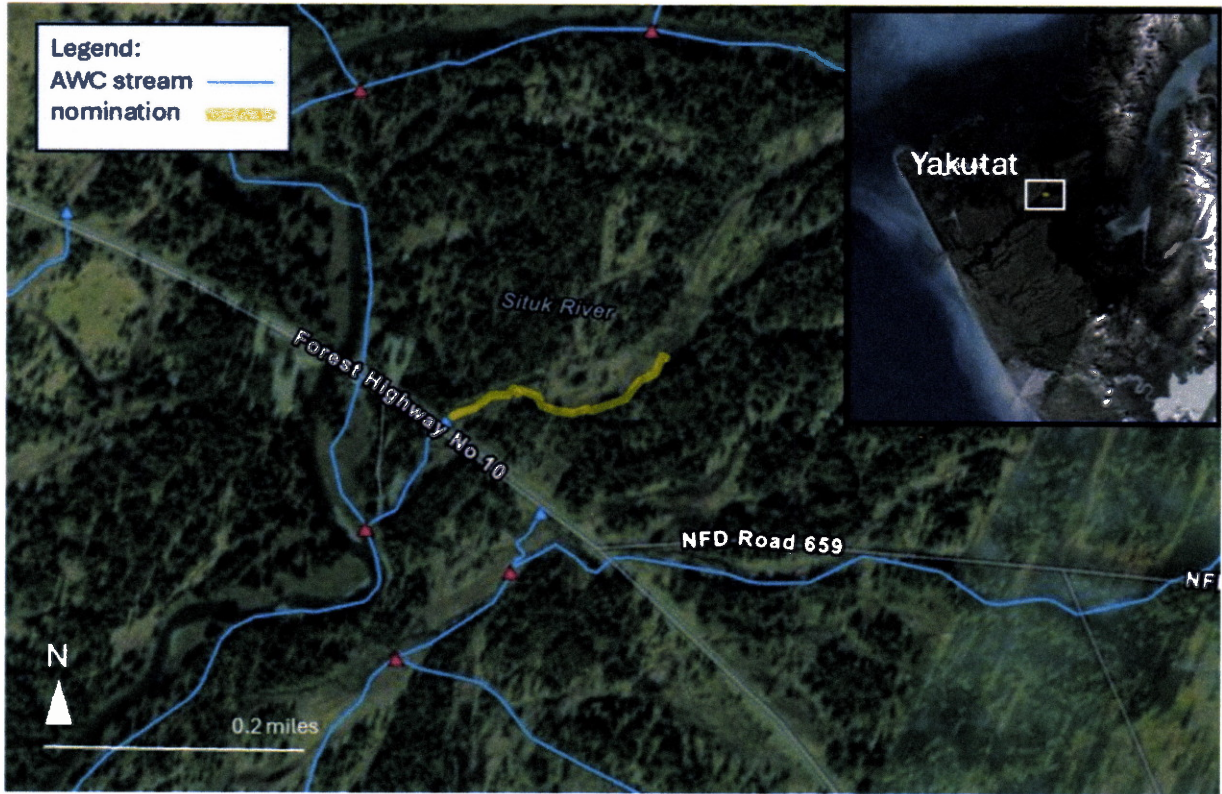
This certifies that in my best professional judgment and belief the above information is evidence that this waterbody should be included in or deleted from the Anadromous Waters Catalog.
 Signature of Area Biologist: _____ Date: _____ Revision 3/16
 Name of Area Biologist (please print): _____



Minnow trap set at upstream reach extent with rearing coho and Dolly Varden present.

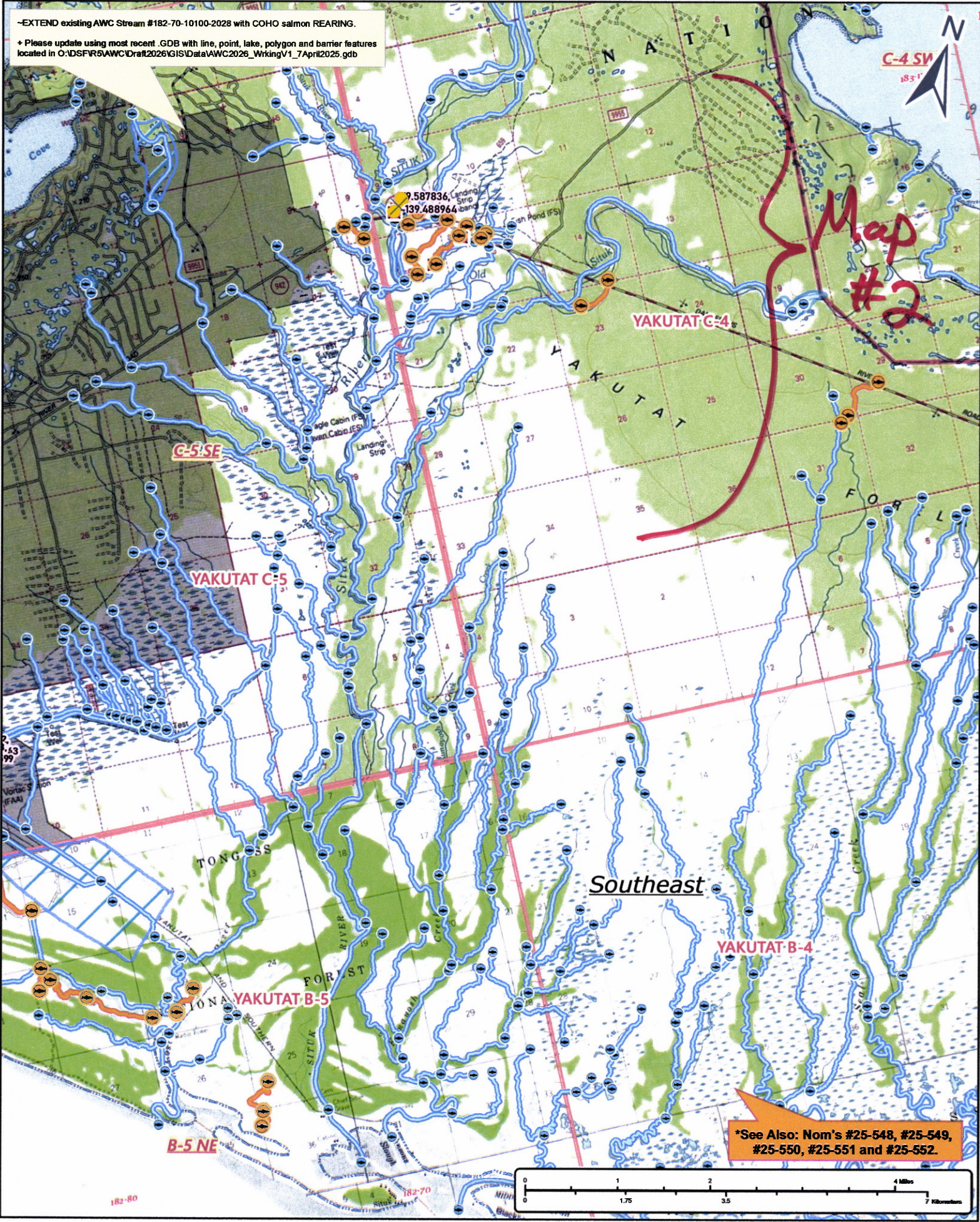


Rearing coho found in upstream reach.



Map of nominated stream reach in Yakutat. Blue lines indicate AWC streams and yellow line indicates nominated stream, a tributary of the Situk River.

-EXTEND existing AWC Stream #182-70-10100-2028 with COHO salmon REARING.
+ Please update using most recent .GDB with line, point, lake, polygon and barrier features located in O:\DSFR5\AWC\Draft2026\GIS\Data\AWC2026_WrkingV1_7April2025.gdb

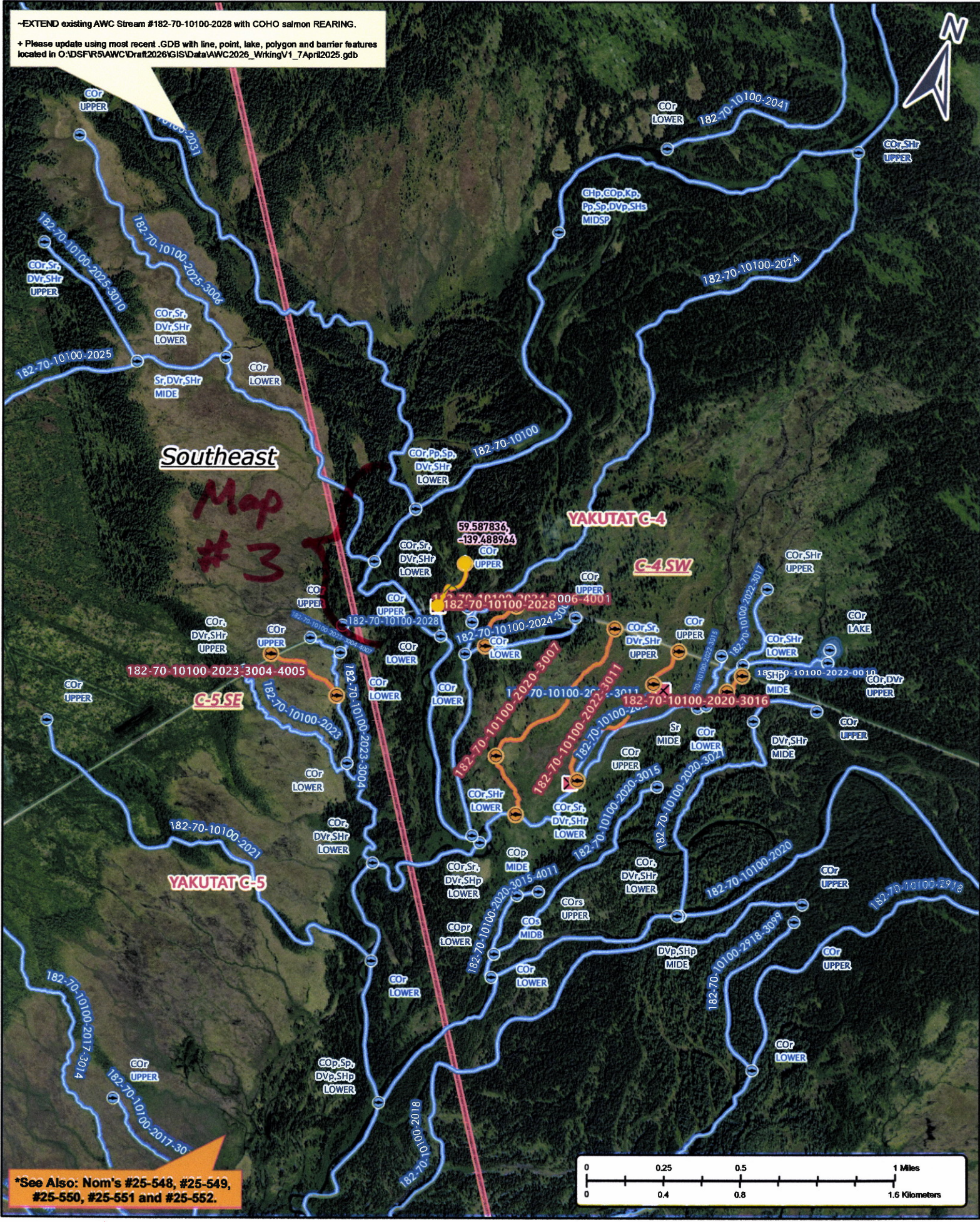


*See Also: Nom's #25-548, #25-549, #25-550, #25-551 and #25-552.

Nom #25-823

Map #1

-EXTEND existing AWC Stream #182-70-10100-2028 with COHO salmon REARING.
 + Please update using most recent .GDB with line, point, lake, polygon and barrier features located in O:\DSFR5\AWC\Draft2026\GISData\AWC2026_WorkingV1_7April2025.gdb



*See Also: Nom's #25-548, #25-549, #25-550, #25-551 and #25-552.

Nom #25-823

Map #2

