



**State of Alaska  
Department of Fish and Game  
Sportfish Division**

**Nomination Form  
Anadromous Waters Catalog**




Region Southwestern USGS Quad(s) KODIAK D-2 SW

Anadromous Waters Catalog Number of Water Body 252-38-10020-2047

Name of Water Body \_\_\_\_\_  USGS Name  Local Name

Addition  Deletion  Correction  Backup Information

**For Office Use**

Nomination # <u>25-659</u>		<u>Sept 05 / 2025</u>
	Fisheries Scientist	Date
Revision Year: <u>2026</u>		<u>9/5/25</u>
	Habitat Operations Manager	Date
Revision to: <input checked="" type="checkbox"/> Atlas <input checked="" type="checkbox"/> Catalog		<u>27 Aug 2025</u>
	AWC Project Biologist	Date
Revision Code: <u>B-1</u>	<u>P.C.</u>	<u>9/23/2025</u>
	GIS Analyst	Date

**OBSERVATION INFORMATION**

Species	Date(s) Observed	Spawning	Rearing	Present	Anadromous
pink salmon	08/14/2025	✓			✓

**~ADD new species PINK salmon SPAWNING to existing AWC Stream #252-38-10020-2047.**

barriers, etc.

**Comments:**


I observed about 50 adult pink salmon spawning in an unnamed tributary to Red Cloud River (Figures 1, 2, and 3). A brown bear ended my foot survey by blocking the stream (Figure 4). The survey ended at 57.8180, -152.62073.

Coordinates (Lat,Long): Upper(57.81980,-152.62073) Lower(57.82081,-152.62346)

Name of Observer (please print): William Frost  
 Signature: 10.231.39.10 (Web Nomination) Date: 08/15/2025  
 Agency: \_\_\_\_\_  
 Address: 645 G Street STE 100-1123  
Anchorage, AK 99501

This certifies that in my best professional judgment and belief the above information is evidence that this waterbody should be included in or deleted from the Anadromous Waters Catalog.

Signature of Area Biologist: \_\_\_\_\_ Date: \_\_\_\_\_ Revision 3/16  
 Name of Area Biologist (please print): \_\_\_\_\_




400 ft


Pink Salmon 57.61980, -152.62073

Red Lodge River


Google Earth

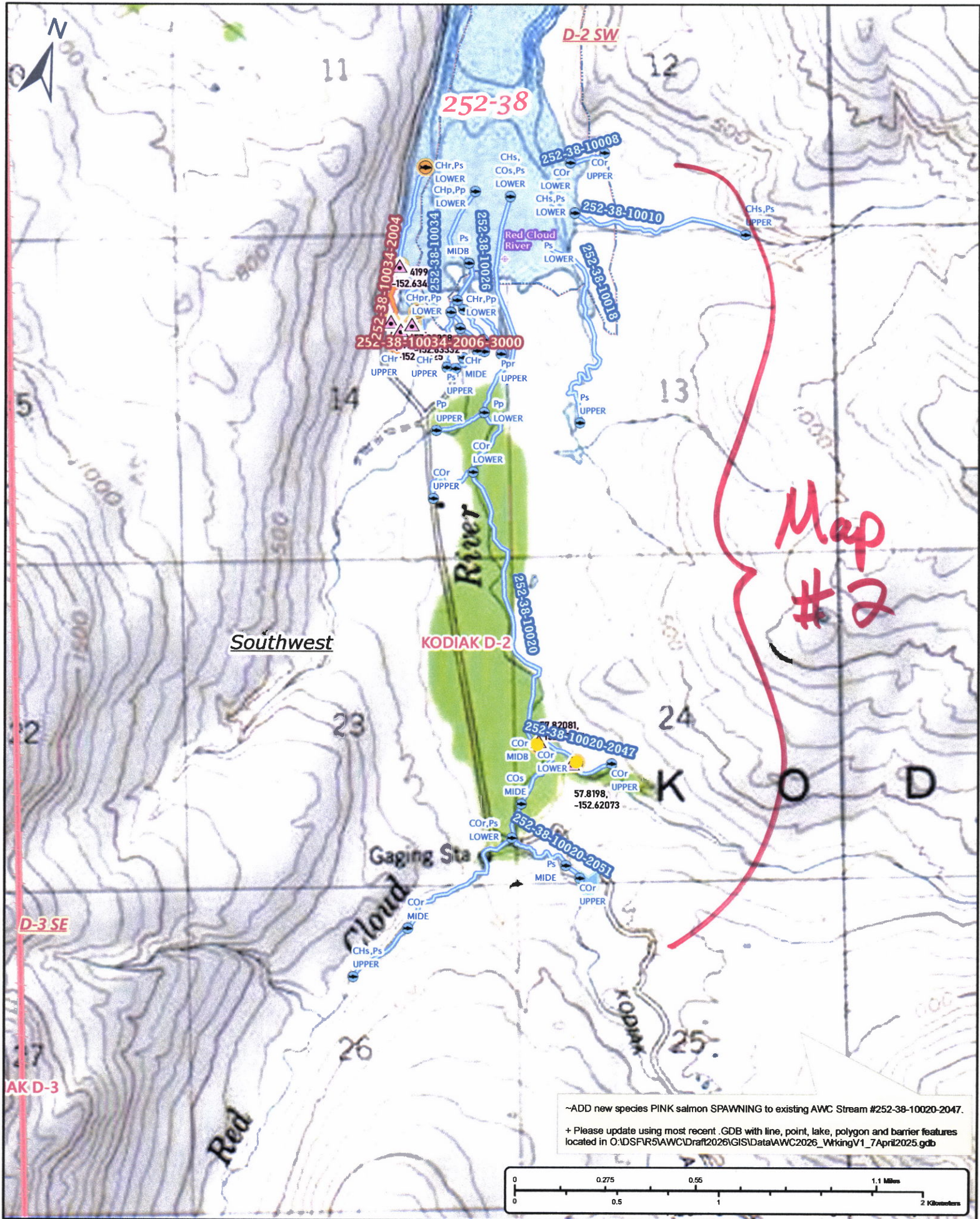
Image © 2025 Airbus  
Image © 2025 Maxar Technologies





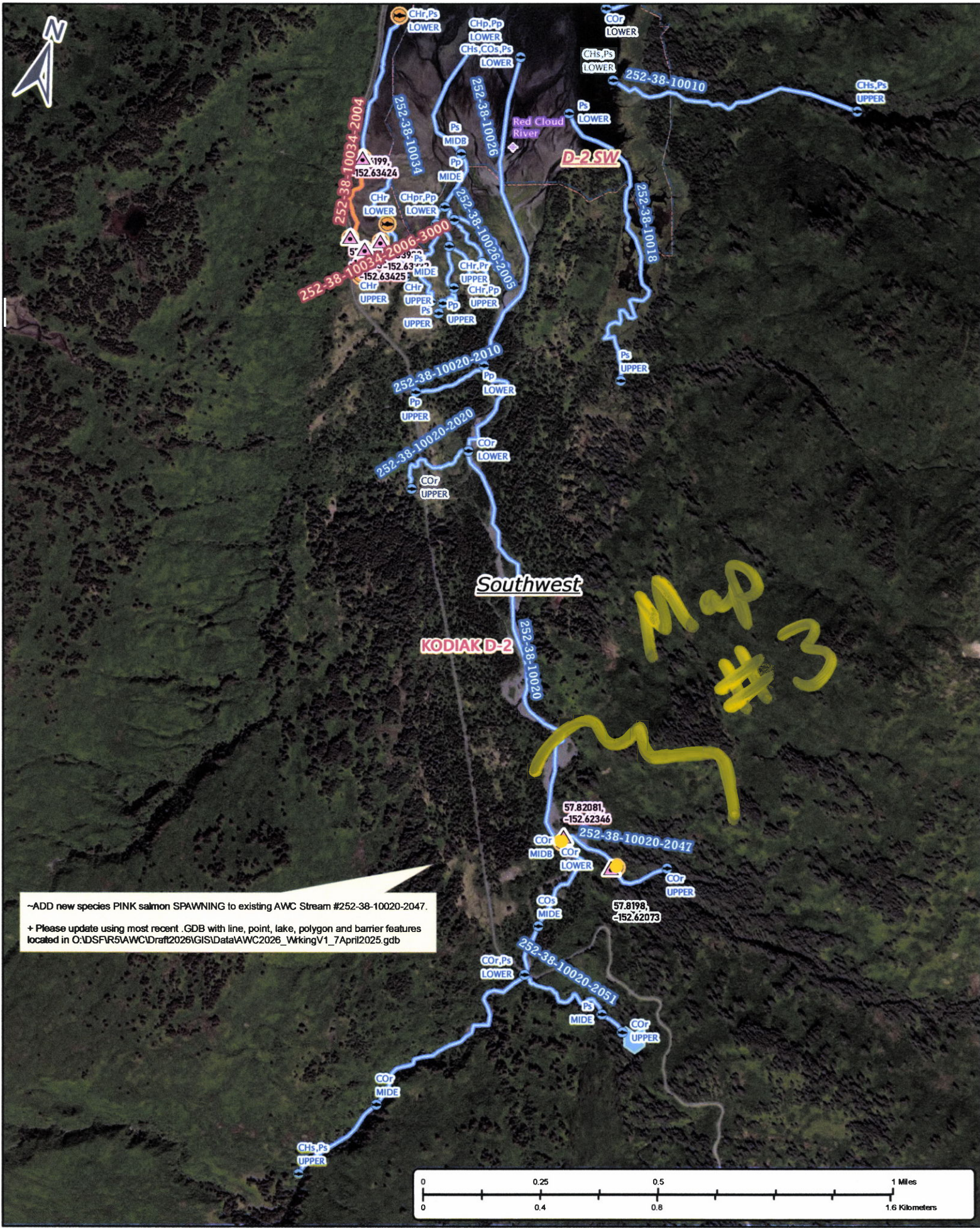







Nom # 25-659

Map #1



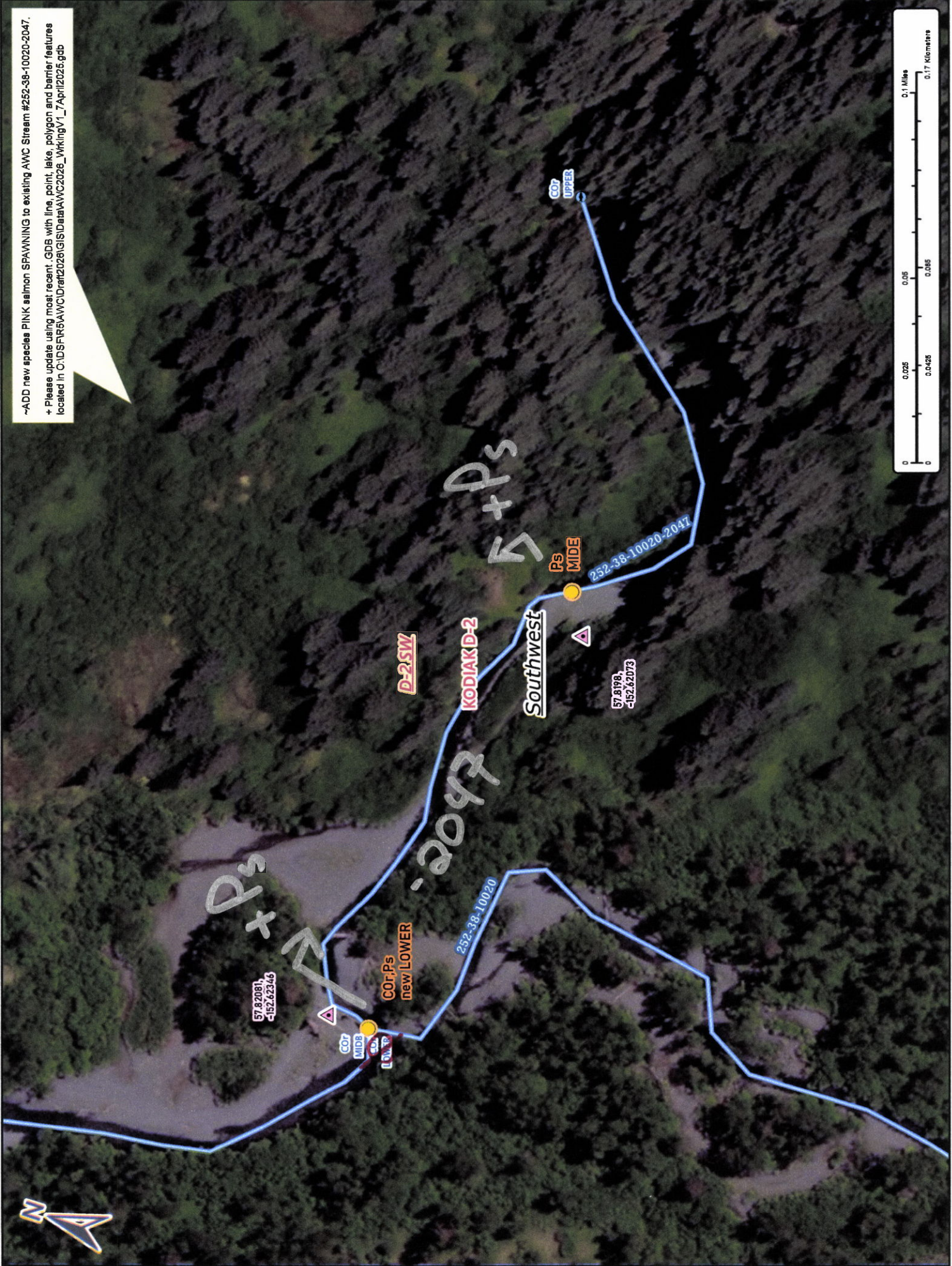
-ADD new species PINK salmon SPAWNING to existing AWC Stream #252-38-10020-2047.  
 + Please update using most recent .GDB with line, point, lake, polygon and barrier features located in O:\DS\FR5\AWC\Draft2026\GIS\Data\AWC2026\_WrkingV1\_7April2025.gdb



Nom # 25-659

Map #2

-ADD new species PINK salmon SPAWNING to existing AWC Stream #252-38-10020-2047.  
+ Please update using most recent\_GDB with line, point, lake, polygon and barrier features located in C:\DS\FR5\AWC\Draft2026\GIS\data\AWC2026\_VikingV1\_7April2026.gdb



Map #3

Dom # 25-659