



2026-2027 Alaska Drawing Permit Hunt Supplement

ATTENTION ALL HUNTERS!

- The online application period begins November 1 and ends December 15, 2025 at 5 p.m. (AKST).
- Drawing results will be announced on the **third Friday of February**.
- Hunts listed in this supplement take place in 2026, unless designated as 2027.
- For hunts that take place in two calendar years, permit winners will need to purchase a locking-tag (if applicable) and hunting license for each calendar year they plan to hunt. Hunters who are unsuccessful in the fall 2026 season must purchase a new locking-tag (if applicable) and hunting license to continue hunting their permit in the spring 2027 season.
- **Antlerless hunts must be authorized by advisory committees in order to be held.** Application fees will **not be refunded** if the antlerless moose hunts are not authorized.
- All applications submitted are final and application fees will not be refunded.

Read This Section BEFORE Applying

- You must obtain or have applied for an Alaska big game hunting license prior to applying (except Alaska residents 17 years of age and younger).
- All hunters must be 10 years of age or older by the starting date of the hunt to obtain a permit.
- Each hunt is assigned a unique hunt number. Use only hunt numbers listed in this supplement.
- Applicants may submit up to six applications (individual or party) per species, regardless of how many separate orders are placed. Applicants may apply for the same hunt more than once, or multiple hunts, as long as they do not exceed six applications per species; if you exceed six, all applications for that species will be rejected. Exceptions listed below:
 - » Moose:
 - Koyukuk Controlled Use Area (KCUA):
 - * Guided nonresident moose hunters may not submit more than one application for a KCUA moose hunt.
 - * All hunters that were issued any KCUA moose Drawing permit last year are ineligible to receive a Drawing permit for any KCUA moose hunt this year.
 - Applicants for 21E moose draw hunts may only apply for DM837 OR DM839, but not both. However, they may apply up to 6 times for either hunt.
 - Applicants for 19C Farewell moose draw hunts may only apply for DM681 OR DM682, but not both. However, they may apply up to 6 times for either hunt.
 - » Kodiak Brown Bear:
 - Nonresidents hunting with a registered guide may not submit more than one application for one Kodiak brown bear hunt for the spring of 2026, and may not submit more than one application for one hunt for the fall of 2026.
- Nonresidents who will become residents by the starting date of the hunt may apply for resident hunts; however, they must purchase a nonresident big game hunting license in order to apply for those hunts.
- **The number of permits actually issued may be adjusted up or down depending on the outcome of the most recent population surveys. Many of these surveys are not completed until after the publication of this supplement.** The number of permits may also be adjusted for administrative reasons.
- No person may receive more than one Drawing permit per species per regulatory year.
- If you fail to report on a Drawing, Registration (including Tier I, Nelchina caribou), Targeted, or Tier II permit, even if you claim the postal service lost your report, **you will be ineligible to receive any permits for the next regulatory year, including all Drawing hunts listed in this supplement.**
- You may not be awarded a permit for the exact same drawing hunt (Ex: DS102) two years in a row. This restriction does not apply to those who received an undersubscribed Drawing permit.
- Permits are not transferable; however, a resident drawing permit may be transferred to a qualified resident substitute hunter if the original permit holder dies prior to completing the hunt; please contact your nearest ADF&G office.
- Hunt area maps are available online at hunt.alaska.gov.

How to Apply

- Apply early!** Read the Drawing permit hunt application instructions carefully.
- Select the hunt numbers you want to apply for, locate your hunting license and go online to: hunt.alaska.gov
 - You must apply online (VISA, MC, Discover, and American Express only; cash and checks are not accepted). There is NO REFUND of application or license fees.
 - In addition to the cost of your hunting license, there is a fee each time you apply for a draw hunt. For black bear, brown bear, caribou, elk, moose, mountain goat, and Dall sheep hunts, the fee is \$5. For bison and muskox hunts, the fee is \$10.
 - A hunter may apply individually OR two (2) hunters desiring to hunt together may apply as a party. For a party application, both hunters apply on the same application and, if drawn, both hunters will receive permits. Residents and nonresidents applying as a party need to verify that the hunt they are applying for is open to both residencies and any applicable guide requirements are met for the nonresident. Both party applicants must meet all eligibility requirements. If either member of the party is ineligible for any reason, the entire application is invalid, and neither hunter will be entered into the drawing.

Youth Hunting Opportunities

- Hunters aged 10-17 that have successfully completed a Basic Hunter Education course, or hunters under the age of 10, are allowed to hunt on behalf of an adult permit holder under the direct and immediate supervision of that adult. The adult permit holder must be a licensed hunter, 18 or older, and is responsible for ensuring all legal requirements are met.
- Youth Drawing hunts are designated with a Y instead of a D. Only youth who will be 10-17 years old by the starting date of the hunt are eligible to apply, and can only hunt a youth permit while they are 10-17 years old. **Basic Hunter Education is required. See page 3 for additional information.**

Basic Hunter Education Requirements

- Requirements for hunters before hunting in **Units 7, 13, 14, 15, and 20:**
- If you were born after January 1, 1986 and are 18 years old or older,** you must have successfully completed a Basic Hunter Education course before you hunt in the units listed above.
- If you are under 18 years of age,** you must have either successfully completed a Basic Hunter Education course before you hunt in the units listed above or be under the direct immediate supervision of a licensed hunter who:
- (a) is 18 years of age or older and has successfully completed a Basic Hunter Education course
 - OR-
 - (b) was born on or before January 1, 1986.

In addition to the units listed above, some hunts or hunt areas require Basic Hunter Education, regardless of the age of the applicant. For those hunts, permit winners must have successfully completed a Basic Hunter Education course prior to hunting.

Apply Online by 5 p.m. (AKST) December 15!

For application information visit hunt.alaska.gov or contact your local ADF&G office.

If you need an alternative to applying online, contact your local ADF&G office **by 5 p.m. (AKST) November 21** and we will provide accommodation.

Apply early! Due to the high volume of traffic on the website during the last few days, those who attempt to apply at that time can expect delays.

Guide Information

Guide Requirements for Nonresidents

- Nonresidents who are citizens of the United States are required to be personally accompanied in the field by an Alaska-licensed guide OR an Alaska resident relative 19 years of age or older within the second-degree of kindred* when hunting brown/grizzly bear, Dall sheep, or mountain goat.
- Nonresidents who are not citizens of the United States (nonresident aliens) are required to be personally accompanied in the field by an Alaska-licensed guide when hunting any big game species.
- Those intending to hunt with an Alaska-licensed guide should make certain there is an available guide registered to guide in the area they plan to hunt. Having successfully obtained a permit does not guarantee the availability of a guide.
- All hunters, guided and unguided, are responsible for their own actions and should be knowledgeable of all requirements under the Alaska Hunting Regulations.

Guide-Client Contracts required for nonresident hunts

All nonresidents hunting big game species that require an Alaska-licensed guide must have a signed guide-client contract before or at the time of application. These hunts are identified with the "handshake" symbol shown here.



To get started, select an Alaska-licensed registered or master guide who is currently registered for all or a portion of the Guide Use Area (GUA) where you wish to hunt and for the year the permit is valid. You can find this information by contacting:

Big Game Commercial Services Board:
PO Box 110806
Juneau, Alaska 99811-0806
Phone (907) 465-2543
Email: biggamecommercialservicesboard@alaska.gov
Website: <https://www.commerce.alaska.gov/web/cbp/main>

Once you decide on a guide, finalize the guide-client contract. This guide-client contract should allow the guide to submit your draw application and provide hunting services.

Guides: when applying for your client, be sure to select Registered Guide and enter your Unique Verification Code (UVC).

Nonresidents hunting with a resident relative 19 years of age or older, within the second-degree of kindred*, do not need an Alaska-licensed guide, but must select the appropriate option on the application.

***Second-degree of kindred:** A father, mother, brother, sister, son, daughter, spouse, grandparent, grandchild, brother/sister-in-law, son/daughter-in-law, father/mother-in-law, stepfather, stepmother, stepsister, stepbrother, stepson, or stepdaughter.

Guide and Transporter Differences

Hunters should be aware that, except for a registered or master guide, it is illegal for anyone to provide for compensation any supplies, equipment, or services (other than transportation) to a big game hunter in the field. In other words, transporters and individuals may not legally receive compensation for providing vehicles, fuel, bear bait and/or stations, camping, hunting, or game processing equipment or any hunting services such as cleaning of game, glassing, packing, etc. from a permanent or nonpermanent structure in the field or on a boat on saltwater. Licensed transporters may provide transportation services and accommodations (room and board) only at a personally owned permanent structure in the field or on a boat on saltwater. It is illegal for a transporter to accompany or remain in the field at a nonpermanent structure with a big game hunter who is a client of the person except as necessary to perform transportation services. Unlicensed individuals cannot legally provide transportation services or accommodations for compensation.

Undersubscribed Drawing Hunts

Undersubscribed Drawing hunts are hunts that had fewer applicants than available permits. If undersubscribed permits are available, information about the permits will be posted online at hunt.alaska.gov on the **first Friday in March**. Contact the local ADF&G office nearest the hunt for more information. Hunters are able to obtain undersubscribed permits for the same species of a Drawing permit for the same regulatory year.

Permit Reissue for Deployed Military

Deployed military personnel who are unable to use their Drawing permit may be eligible to have the permit for the same hunt reissued the following regulatory year. Forms and additional information are available online at hunt.alaska.gov or by contacting your nearest ADF&G office.

Proxy Hunting

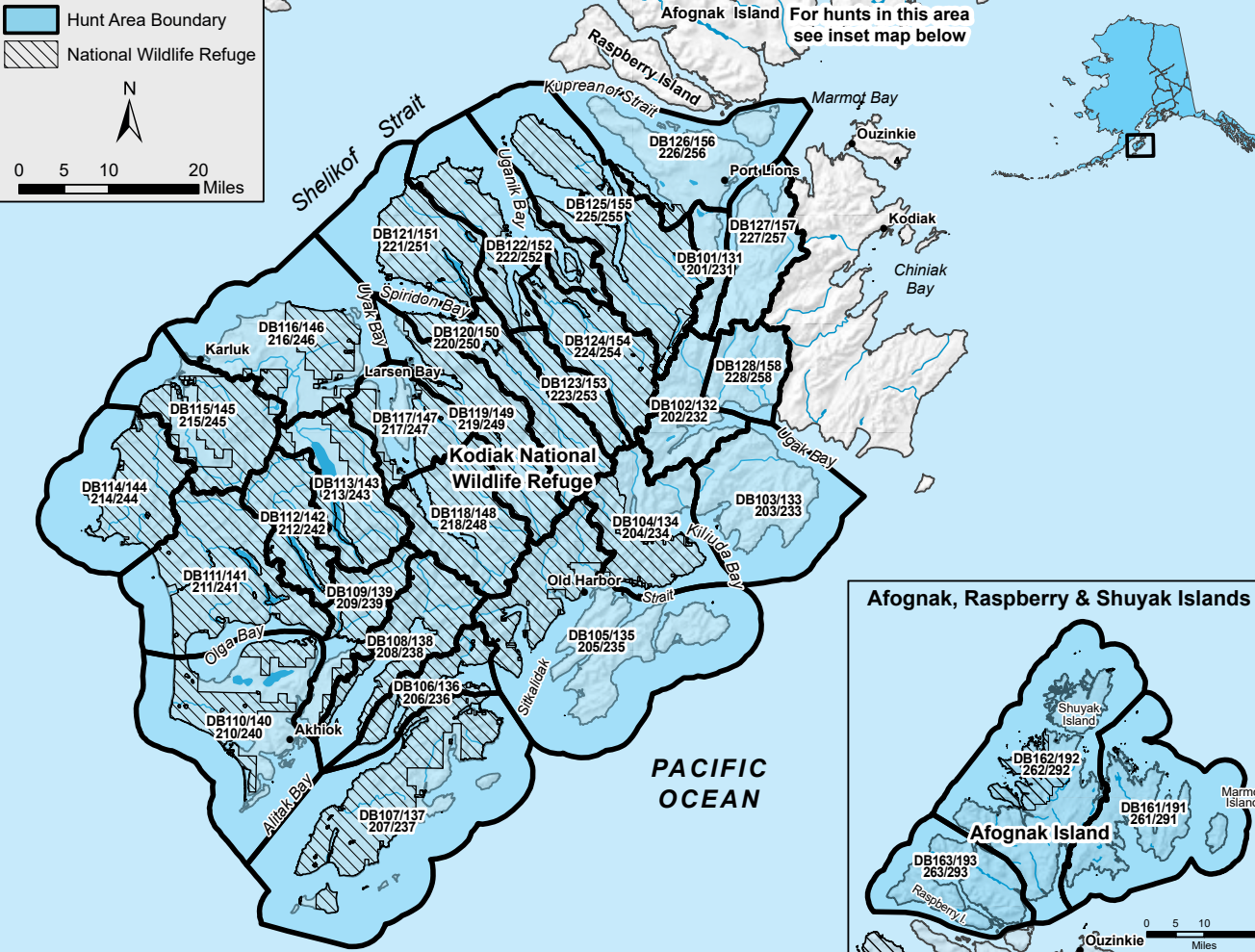
Proxy hunting is for residents only. You may proxy hunt for caribou in Drawing hunts. You may proxy hunt for moose in Drawing hunts that are bull hunts with no antler restrictions, antlered bull hunts with no antler restrictions, or antlerless moose hunts. You may proxy hunt for bison in all units. For moose and caribou, antler destruction is required for both the hunter's and the beneficiary's animal. For all other proxy regulations, see the current Alaska Hunting Regulations.

Additional instructions, information on weapons-restricted hunts, and results of last year's Drawing hunts can be found on the back page of this supplement.

The State of Alaska is an Affirmative Action/Equal Opportunity Employer. Contact the Division of Wildlife Conservation at (907) 465-4190 for alternative formats of this publication. Comments or questions regarding this publication may be emailed to natalie.weber@alaska.gov.

Kodiak Brown Bear

Hunt maps available online at:
hunt.alaska.gov



Reporting Requirements

Successful Hunters -- Report in person to ADF&G in Kodiak within 15 days of harvest. The bear skull (unfrozen and removed from the hide) and hide (unfrozen, with claws and evidence of sex intact and naturally attached) must be presented for sealing within 30 days of harvest and prior to leaving Game Management Unit 8.

Guide Requirements

Nonresident brown bear hunters who are citizens of the United States must be accompanied in the field by an Alaska-licensed guide registered to guide in the hunt area, or an Alaska resident relative 19 years of age or older, within the second-degree of kindred¹ (see "Alaska Residents or Nonresidents Hunting with Resident Relatives" section below).

Nonresident brown bear hunters who are not citizens of the United States (nonresident aliens) must be accompanied in the field by an Alaska-licensed guide registered to guide in the hunt area. See "Nonresidents and Nonresident Aliens Hunting with an Alaska-licensed Guide" section below.

²The harvest of female brown bears is discouraged in these areas. For each female harvested, one permit will be deducted from the corresponding hunt area, allocation (nonresident/resident) and season (spring/fall) 2 years after harvest.

- Successful applicants must pick up their permit in person at the ADF&G office in Kodiak Mon-Fri, 8:00am-4:30pm.
 - » Permits for Spring 2026 hunts will be available beginning March 4, 2026
 - » Permits for Fall 2026 hunts will be available beginning September 30, 2026
 - » A valid Alaska big game hunting license, Big Game Tag Record, and brown/grizzly bear locking-tag must be presented at ADF&G in Kodiak at the time of permit issuance.
 - » Hunters are restricted to a 15-consecutive-day hunt period selected by the hunter at the time of permit issuance.
- The bag limit is one bear every four regulatory years, and a legal bear is any bear except cubs or females accompanied by cubs. A wounded bear counts against your bag limit for the regulatory year.
- Applicants successfully drawn for a fall Kodiak bear hunt are ineligible to draw another Kodiak bear permit the following spring.
- Much of south and east Afgonak Island and northern Kodiak Island is privately owned and subject to land use fees. Access permits are available from land owners. Land status maps and addresses of land owners are available online at: <https://dnr.alaska.gov/mlw/planning/atlas/kodiak-island/>.

Residents and Nonresidents hunting with Resident Relatives¹ (DB200 Series): Application Period for All Hunts is November 1 - December 15
Guided Nonresidents (DB100 Series): Application Period for ALL HUNTS (Spring AND Fall) is November 1 - December 15

Alaska Residents or Nonresidents Hunting with Resident Relatives Fall 2026 and Spring 2027

Fall Season: Oct. 25 - Nov. 30
Spring Season: Apr. 1 - May 15



Nonresidents and Nonresident Aliens Hunting with an Alaska-licensed Guide Spring 2026 and Fall 2026

	Hunt Number		Number of Permits		Residents and nonresidents within second-degree of kindred use hunt numbers on left side of this chart when applying; guided nonresidents use hunt numbers on the right.	Hunt Number		Number of Permits		Guide-Client Contracts are required at the time of application. Guides may only submit as many applications as permits available for that hunt. A party application counts as two applications (one for each party member).
	Fall 2026	Spring 2027	Fall 2026	Spring 2027		Fall 2026	Spring 2026	Fall 2026	Spring 2026	
<p>Nonresidents intending to hunt with a resident relative within second degree of kindred must apply for the DB200 series of permit hunts listed in chart at right.</p> <p>A maximum of four nonresidents guided by resident relatives will be awarded permits for each season, with a maximum total of eight permits per regulatory year.</p> <p>Two nonresidents intending to hunt with a resident relative may not apply as a party; only one permit is issued per hunt to a nonresident hunting with a resident relative.</p> <p>¹Second-degree of kindred: A father, mother, brother, sister, son, daughter, spouse, grandparent, grandchild, brother/sister-in-law, son/daughter-in-law, father/mother-in-law, stepfather, stepmother, stepsister, stepbrother, stepson, or stepdaughter.</p>	DB201	DB231	3	4	Kizhuyak Bay	DB101	DB131	1	1	<p>Nonresidents hunting with a registered guide may not submit more than one application for one Kodiak brown bear hunt for the spring of 2026, and may not submit more than one application for one hunt for the fall of 2026.</p> <p>Kodiak National Wildlife Refuge and some private landowners only allow certain guides to take nonresident bear hunters on their lands. Areas subject to these restrictions are known as "exclusive guide use areas". Hunters are strongly encouraged to check on guide availability in these areas. For a fee, a list of the Alaska-licensed guides registered for particular hunt areas may be obtained from Big Game Commercial Services Board, P.O. Box 110806, Juneau, AK, 99811, Phone (907) 465-2543.</p> <p>Successful applicants have until the close of business March 11, 2026 (Spring 2026 hunt) or October 7, 2026, (Fall 2026 hunt) to cancel (in writing to Kodiak ADF&G) their Kodiak brown bear Drawing permit. Hunters who do not cancel their permit prior to the deadline will not be eligible for a Kodiak brown bear Drawing permit for the remainder of the regulatory year. Permit cancellations will not be accepted after the deadline. If a successful applicant cancels their permit prior to the deadline for cancellations, ADF&G will choose an alternate for that permit from the alternate list. Alternate lists for each hunt are produced during the Drawing permit application process.</p> <p>If there are no alternates available for the hunt, cancelled permits will be issued on a first-come, first-served basis beginning March 18, 2026 (Spring 2026 hunt) or October 14, 2026 (Fall 2026 hunt) and up until the start of the season. No cancelled permits will be issued after the start of the season. To reserve one of these permits, a hunter, guide or agent must provide the guide's unique verification code (obtained by the guide from Big Game Commercial Services Board) and the hunter's information to ADF&G in Kodiak in person BEFORE the start of the season.</p> <p>Permits for undersubscribed drawing hunts will be issued on a first-come, first-served basis starting on February 27, 2026 (Spring 2026 hunt) or August 10, 2026 (Fall 2026 hunt) and up until the start of the season. To reserve one of these permits a hunter, guide, or agent must provide the guide's unique verification code (obtained by the guide from Big Game Commercial Services Board) and the hunters information to ADF&G in Kodiak in person BEFORE the start of the season. No permits will be issued to hunters whose information, including guides unique verification code, is not submitted in person to ADF&G in Kodiak prior to the start of the season.</p>
	DB202	DB232	5	4	West Ugak Bay	DB102	DB132	4	3	
	DB203	DB233	5	5	South Ugak Bay	DB103	DB133	4	3	
	DB204	DB234	4	5	Kiliuda Bay**	DB104	DB134	3	3	
	DB205	DB235	4	5	Three Saints & Barling bays**	DB105	DB135	3	3	
	DB206	DB236	3	5	Kaiugnak Bay*	DB106	DB136	2	3	
	DB207	DB237	3	5	Aliulik Peninsula**	DB107	DB137	2	4	
	DB208	DB238	2	6	Deadman Bay* ²	DB108	DB138	2	4	
	DB209	DB239	2	4	Dog Salmon River** ²	DB109	DB139	1	3	
	DB210	DB240	3	5	South Olga Lakes** ²	DB110	DB140	2	3	
	DB211	DB241	2	6	Red Lake* ²	DB111	DB141	2	4	
	DB212	DB242	2	4	Frazer Lake* ²	DB112	DB142	1	3	
	DB213	DB243	2	5	Karluk Lake** ²	DB113	DB143	2	3	
	DB214	DB244	2	4	Halibut Bay* ²	DB114	DB144	2	3	
	DB215	DB245	3	5	Sturgeon River** ²	DB115	DB145	2	3	
	DB216	DB246	3	6	North Karluk River** ²	DB116	DB146	2	4	
	DB217	DB247	3	5	North Uyak Bay**	DB117	DB147	2	3	
	DB218	DB248	2	6	South Uyak Bay*	DB118	DB148	1	4	
	DB219	DB249	2	5	Zachar Bay*	DB119	DB149	1	3	
	DB220	DB250	2	5	South Spiridon Bay*	DB120	DB150	1	3	
	DB221	DB251	3	5	Spiridon Lake*	DB121	DB151	2	3	
	DB222	DB252	3	6	Uganik Bay*	DB122	DB152	2	4	
	DB223	DB253	2	3	South Arm, Uganik Bay*	DB123	DB153	1	2	
	DB224	DB254	3	6	Uganik Lake*	DB124	DB154	2	4	
	DB225	DB255	3	6	Uganik Island & Terror Bay*	DB125	DB155	2	4	
	DB226	DB256	6	6	Kupreanof Peninsula	DB126	DB156	2	3	
DB227	DB257	7	15	Sharatin Bay	DB127	DB157	2	4		
DB228	DB258	7	15	Wild Creek	DB128	DB158	2	4		
DB261	DB291	7	17	East Afgonak & Marmot islands	DB161	DB191	3	5		
DB262	DB292	7	17	Central Afgonak & Shuyak islands	DB162	DB192	3	5		
DB263	DB293	7	17	Southwest Afgonak & Raspberry islands	DB163	DB193	3	5		

*Areas mostly or entirely included in exclusive guide use areas
 **Areas partially included in exclusive guide use areas

Brown/Grizzly Bear

Hunt maps available online at:
hunt.alaska.gov

- A brown/grizzly bear locking-tag is required.
- Legal Animal: any brown bear except cubs or females accompanied by cubs. In Unit 4, a wounded bear counts against your bag limit for the regulatory year. In Units 4 and 10, the bag limit is one bear every four regulatory years; in all remaining Drawing brown bear hunts (DB468, DB470, DB477, DB685, DB690 and DB987) the bag limit is one bear every regulatory year.
- Successful hunters must report within 15 days of kill, unless specified otherwise on permit.
- Successful hunters must present the skull (unfrozen and removed from the hide) and hide (unfrozen, with claws and evidence of sex attached) for sealing within 30 days of the kill.

Guide Requirements:

- Nonresident hunters who are not citizens of the United States (nonresident aliens) must be accompanied in the field by an Alaska-licensed guide and are not eligible for Unit 4 Drawing brown bear hunts (DB077, DB088, and DB089).
- Nonresidents applying for the remaining Drawing brown bear hunts (DB375, DB376, DB468, DB470, DB477, DB685, DB690 and DB987), excluding aliens, must be accompanied in the field by an Alaska-licensed guide or an Alaska resident relative 19 years of age or older within second-degree of kindred.

If undersubscribed permits are available, information about these permits will be posted online at hunt.alaska.gov on the first Friday in March.

Undersubscribed Drawing hunts are hunts that had fewer applicants than available permits. Contact the local ADF&G office nearest the hunt for more information.

Game Management Unit, Area	Hunt No.	Number of Permits	Season Dates		Additional Requirements and Information
			2026	2027	
4 Nonresidents guided by resident relative	DB077	3	Sept. 15-Dec. 31	----	Hunt Area: Unit 4 Nonresident hunters applying for DB077 may NOT use an Alaska-licensed guide.
4, Outside Drainages Nonresidents guided by resident relative	DB088	2	----	Mar. 15-May 31	Hunt Area: (outside drainages) Chichagof Island south and west of a line that follows the crest of the island from Rock Point (58° N. lat., 136° 21' W. long.), to Rodgers Point (57° 35' N. lat., 135° 33' W. long.) including Yakobi and other adjacent islands; Baranof Island south and west of a line that follows the crest of the island from Nismeni Point (57° 34' N. lat., 135° 25' W. long.), to the entrance of Gut Bay (56° 44' N. lat., 134° 38' W. long.), including the drainages into Gut Bay, and including Kruzof and other adjacent islands. Nonresident hunters applying for DB088 may NOT use an Alaska-licensed guide.
4, Remainder Nonresidents guided by resident relative	DB089	2	----	Mar. 15-May 20	Hunt Area: remainder of Unit 4 Nonresident hunters applying for DB089 may NOT use an Alaska-licensed guide.
10, Unimak Island	DB375	8	Oct. 1-Dec. 31	----	Hunt Area: Unimak Island. The bag limit is one bear every four regulatory years and a legal bear is any bear except cubs or females accompanied by cubs.
	DB376	8	----	May 10-May 31	
14C, Eklutna Lake Management Area within Chugach State Park Certified Bowhunters Only (see page 20)	DB468	20	Sept. 1 thru May 31		Hunt Area: those portions of Chugach State Park within the Eklutna Lake Management Area. Prior to applying for this hunt, IBEP certification is required. Prior to hunting, Basic Hunter Education is required.
14C, Chugach State Park Mgmt. Area	DB470	15	Sept. 1 thru May 31		Hunt Area: those portions of Chugach State Park Management Area in the Peters Creek, Little Peters Creek, Thunderbird Creek, upper Ship Creek (upstream from Fort Richardson and excluding Tokle Creek drainage), Indian Creek, Bird Creek (excluding Bird Creek Regional Park), and upper Eagle River (above Icicle Creek) drainages. Chugach State Park prohibits the discharge of firearms and bows within ½ mile of the Seward Hwy and trailheads. Prior to hunting, Basic Hunter Education is required.
14C, McHugh Creek Certified Shotgun Hunters, Certified Bowhunters, or Certified Muzzleloader Hunters Only (see page 20)	DB477	up to 5	Oct. 1-Oct. 31	----	Hunt Area: Unit 14C, McHugh Creek: all drainages into McHugh Creek, excluding that area within a 1/2 mile of the Seward Hwy or within a 1/4 mile of a developed facility. Special hunt conditions include Basic Hunter Education and muzzleloader certification (if using a muzzleloader) or bowhunter certification (if using a bow), demonstrated shooting proficiency (separate from Basic Hunter Education requirement), orientation class, hunting on weekdays only, daily check-in/out and all parts of the bear not required to be salvaged must be moved 100 yards from any trail.
22B and 22C Nonresidents Only	DB685	30	22B: Aug. 1 thru June 15		If undersubscribed, these permits will be available at ADF&G in Nome; information about these permits will be posted online at hunt.alaska.gov on the first Friday of March.
			22C: Aug. 1-Oct. 31	22C: Apr 1-June 15	
22D and 22E Nonresidents Only	DB690	30	Aug. 1 thru June 15		
26B Nonresidents Only	DB987	20	Aug. 10 thru June 15		Hunt Area: Unit 26B. A portion of this hunt is included in the Dalton Hwy Corridor Management Area. Dalton Hwy Corridor Management Area (DHCMA) - that portion within Unit 26B, extending five miles from each side of the Dalton Hwy, including the driveable surface of the Dalton Hwy, from the Yukon River to the Arctic Ocean, and including the Prudhoe Bay Closed Area. The area within the Prudhoe Bay Closed Area is closed to the taking of big game; the remainder of the DHCMA is closed to hunting; however, big game, small game, and fur animals may be taken in the area by bow and arrow only, and small game may be taken by falconry. See Weapons-Restricted hunts, page 20.

How does the random drawing work?

All permit applications are entered into a database and checked for potential problems such as incorrect hunt numbers, date of birth, hunting license information, etc. A computer then randomly assigns a "draw number" to each hunt on each valid application. Party hunt applications receive one draw number for each hunt, meaning both applicants share a single random draw number for each hunt in the party application.

Permits are assigned to applicants with the lowest draw numbers, up to the number of permits allocated for that particular hunt. If five permits are to be awarded for a particular hunt, the five permits will be assigned to the five lowest draw numbers. Note: this may differ slightly when it comes to party applications, where two party members share the same draw number. In hunts where 10 or more drawing permits are available, and in a situation where the final drawing permit is to be awarded and the final draw number belongs to two applicants that applied as a party, both applicants will receive a permit, resulting in one additional permit being issued above what was listed in this supplement.

After all permits have been tentatively assigned for a species, the list is checked to identify any individuals assigned two permits for the same species. In those situations, the individual is awarded one permit for the species, based upon how they ranked their choices on their permit application. The other permit is then awarded to the individual applicant with the next-lowest draw number. This process is repeated for all hunts for that species, until all possible permits are awarded.

In a few specific hunts alternate lists are required in order to maximize hunting opportunity. The alternate list is generated from all remaining applicants using the original randomly-assigned draw numbers. If the original applicant drawn does not notify the department of their intent to hunt by the date required, the next applicant(s) on the alternate list will be offered a permit until all permits have been awarded.

Youth Drawing Hunts

Youth who will be 10-17 years old by the starting date of the hunt are eligible to apply and can only hunt a youth permit while they are 10-17 years old. If the youth is a resident, the youth must be accompanied by a licensed resident hunter 21 years of age or older. If the youth is a nonresident, the accompanying adult must be a licensed resident hunter 21 years of age or older who is a parent, stepparent, or legal guardian of the child. The bag limit counts against both the youth and the accompanying adult. **Basic Hunter Education is required for all youth hunters participating in Youth Drawing hunts, regardless of their age or if their accompanying adult has Basic Hunter Education.** Youth Drawing hunts are designated with a Y and only youth are eligible to apply. Some youth hunts are restricted to residents only, and those hunts are marked in this supplement.

Black Bear

Hunt maps available online at:
hunt.alaska.gov

- A black bear locking-tag is required for all nonresidents.
- Successful hunters must report within 15 days of kill, unless specified otherwise on permit. Bears must be sealed within 30 days of the kill (see Alaska Hunting Regulations for salvage and sealing requirements).
- Legal Animal: any black bear except cubs or females accompanied by cubs. In Units 1-3, bears wounded by a hunter count toward the bag limit of that hunter for the regulatory year.
- In Unit 1C, South; in Unit 2, and on Kuiu and Kupreanof Islands in Unit 3:
 - » Nonresident hunters who will not be accompanied in the field by an Alaska-licensed guide or qualified resident relative within the second degree of kindred must have a DL018 or DL027-DL030 permit.
 - » Nonresident hunters who will be accompanied in the field by an Alaska-licensed guide or qualified resident relative within the second degree of kindred cannot apply for DL018 or DL027-DL030, but rather must obtain a black bear harvest ticket.

Game Management Unit, Area	Hunt No.	Number of Permits	Season Dates		Additional Requirements and Information
			2026	2027	
1C, South Nonresidents Nonguided Only	DL018	10	Sept. 1 thru June 30		Hunt Area: that portion of Unit 1C from the south bank of Taku Inlet and the Taku River to the U.S./Canada border, then south to the Unit 1C/1B boundary at Cape Fanshaw.
2 Nonresidents Nonguided Only	DL027	60	Sept. 1-Dec. 31	-----	Hunt Area: Unit 2
	DL028	200	-----	Jan. 1-June 30	
3, Kuiu Island Nonresidents Nonguided Only	DL029	40	Sept. 1 thru June 30		Hunt Area: Unit 3, Kuiu Island
3, Kupreanof Island Nonresidents Nonguided Only	DL030	70			Hunt Area: Unit 3, Kupreanof Island
14C, Joint Base Elmendorf Richardson (JBER) Richardson (JBER) Certified Shotgun Hunters Only (see page 20)	DL455	25	Sept. 1 thru June 15		Hunt Area: portions of Joint Base Elmendorf Richardson (JBER) Management Area. Basic Hunter Education is required for this hunt. Attention: This Joint Base Elmendorf Richardson (JBER) hunt is subject to closure due to military operations. This hunt may be stopped for specific time periods or limited to specific areas on short (6 hours) notice. Check in/out on a daily basis. JBER will require successful applicants to pay a \$125 access fee, and may require successful applicants to demonstrate proficiency with the weapon they intend to use.
14C, McHugh Creek Certified Shotgun Hunters, Certified Bowhunters, or Certified Muzzleloader Hunters Only (see page 20)	DL457	3	Oct. 1-Oct. 31	-----	Hunt Area: Unit 14C, McHugh Creek: all drainages into McHugh Creek, excluding that area within a 1/2 mile of the Seward Hwy or within a 1/4 mile of a developed facility. Special hunt conditions include Basic Hunter Education and muzzleloader certification (if using a muzzleloader) or bowhunter certification (if using a bow), demonstrated shooting proficiency (separate from Basic Hunter Education requirement), orientation class, hunting on weekdays only, daily check-in/out and all parts of the bear not required to be salvaged must be moved 100 yards from any trail.

Bison

Hunt maps available online at:
hunt.alaska.gov

- A resident who wins a bison Drawing permit hunt is ineligible to apply for another bison permit for 10 years. A nonresident who wins a bison Drawing permit hunt is ineligible to apply for another bison permit.
 - » If you are a resident and you were awarded a permit in regulatory year 2017 or more recently, you are ineligible to apply.
 - » If you are a nonresident and you have been awarded a permit since regulatory year 2008 you are ineligible to apply.
- Application fee for a bison hunt is \$10 per individual, \$20 per party.

Game Management Unit, Area	Hunt No.	Number of Permits	Season Dates		Legal Bison	Reporting Requirements If Successful	Additional Requirements and Information
			2026	2027			
11 and portion of 13D, Copper River	DI454	2	Sept. 1 thru Mar. 31		Either Sex	In person or by phone to ADF&G in Glennallen within 5 days of leaving the hunt area.	Hunt Area: east of the Copper River, south of the Klawasi River, and west of the line from Mount Sanford to Mount Wrangell to Long Glacier west of the Kotsina River and that portion of Unit 13D east of the Edgerton Hwy. If a successful applicant fails to indicate intent to hunt (in writing to ADF&G, Box 47, Glennallen, AK 99588) by Sept. 1, we will choose an alternate for that permit. An alternate list for the hunt is produced during the Drawing process. Hunting opportunity and success on public land is extremely limited. During the hunt period, most bison are found on private lands. Trespass permits may be available for some private lands and not for others. If you do not have considerable knowledge of the local area, a full understanding of land status in the area, and a considerable amount of time to hunt, please do not apply for this hunt. Additional hunt information will be emailed from ADF&G in Glennallen prior to the hunt.
19C and 19D	DI351	15	Aug. 22-Oct. 10	-----	Either Sex	By mail within 10 days of close of season.	Hunt Area: Units 19C and 19D For bison taken before October 1, meat of the front quarters, hind quarters, and ribs, must be left on the bone. Call ADF&G in McGrath at (907) 524-3323 for more information.
	DI352	5	-----	Mar. 1-Mar. 31	Bull		
20D, Delta	DI404	up to 50	Oct. 1 thru Mar. 31 Hunters will be assigned specific start dates		Either Sex	In person or by phone to ADF&G in Delta Junction within 5 days of kill. Specimens from harvested bison may be required.	Hunt Area: Unit 20D Hunters must obtain permission from landowners to hunt on private land, access fees may be charged. Weapons-restrictions apply. Hunters must either attend an orientation in person at ADF&G in Delta Junction or complete an online orientation and test to receive certification of orientation prior to hunting. Orientation is available at: http://www.adfg.alaska.gov/index.cfm?adfg=deltabison.main Special restrictions apply on military lands. Contact Fort Wainwright for details (907) 361-9686. Hunters will be assigned specific start dates between October 1 and November 15 (determined by order drawn) and can hunt from their start date until the end of the season (March 31).

Caribou

Hunt maps available online at:
hunt.alaska.gov

Game Management Unit, Area	Hunt No.	Number of Permits	Season Dates		Legal Caribou	Reporting Requirements If Successful	Additional Requirements and Information
			2026	2027			
7, Kenai Mtns.	DC001	up to 5	Aug. 10-Sept. 20	----	Bull	Report within 10 days of kill	Hunt Area: that portion of Unit 7 north of the Sterling Hwy and west of the Seward Hwy. The Kenai Mountains caribou herd is usually found near Big Indian Creek. Access is generally from the Resurrection Trail. Contact Kenai National Wildlife Refuge, Soldotna, and U.S. Forest Service, Seward, for motorized access restrictions. This hunt occurs on federal lands and is subject to potential federal access restrictions.
14A and 14B	DC590	up to 25	Aug. 10-Sept. 20 and Dec. 1 thru Mar. 15		Bull		Hunt Area: Units 14A and 14B: the caribou in this hunt tend to be in areas accessible only by aircraft.
15B, Killey River	DC608	up to 60			Either Sex	Report within 10 days of kill	Hunt Area: that portion of Unit 15B within the Kenai National Wildlife Refuge Wilderness Area. This hunt area is closed to off-road vehicles and aircraft access is extremely limited.
15C, Fox River	DC618	up to 10					Hunt Area: that portion of Unit 15C north of Fox River and Chernof Glacier, east of Windy Lake and south of Tustumena Glacier. Access to this area is difficult. This area is closed to off-road vehicles and aircraft access is extremely limited.
20A, Central Alaska Range	DC827	149	Aug. 10-Sept. 20	----	Bull	Report within 10 days of kill	Hunt Area: Unit 20A Nonresident hunters applying for DC826 may NOT use an Alaska-licensed guide.
<i>Residents Only</i>	DC826	13					Nonresident hunters applying for DC828 MUST use an Alaska-licensed guide and cannot use a resident relative as a guide.
<i>Nonresidents Nonguided Only</i>	DC828	13					
20B, 20E, and 25C, Fortymile White Mountains (Zones 1 and 3) <i>Youth Hunters Only</i>	YC831	30	Aug. 1-Aug. 21	----	Either Sex	Report within 7 days of kill	Hunt Area: Zone 1 of the Fortymile - White Mountains caribou registration hunt area. Unit 20B, that portion within the Chatanika River drainage north and east of the Steese Hwy, and that portion south and east of the Steese Hwy, except the middle (East) fork of the Chena River drainage upstream from and including the Teuchet Creek drainage and except the Salcha River drainage, and Unit 25C, that portion east of the east bank of the mainstem of Preacher Creek to its confluence with American Creek, then east of the east bank of American Creek, excluding that portion within the drainage of the south fork of Birch Creek and excluding that portion within the Yukon-Charley Rivers National Preserve. Zone 3 of the Fortymile caribou registration hunt area. Unit 20E, that portion including the Seventymile River downstream from the Granite Creek drainage, the North Fork Fortymile River drainage downstream from and including the Champion Creek drainage, the Middle Fork Fortymile River drainage downstream from the Joseph Creek drainage, the Mosquito Fork of the Fortymile River drainage downstream from the Wolf Creek drainage, the Dennison Fork drainages, the Ladue River drainages, and all drainages east of those drainages. One caribou per lifetime allowed for this permit.
<p>YC831 Fortymile Zones 1 and 3 Youth Hunt</p> <p>Resident and nonresident youth who will be 10 to 17 years old by the starting date of the hunt are eligible to apply, and can only hunt a youth permit while they are 10-17 years old. Each permittee must be accompanied in the field by a licensed Alaska resident adult at least 21 years old. The nonresident youth's accompanying resident adult must be a parent, stepparent, or legal guardian. Bag limit counts against the bag limit of BOTH the youth permittee and the accompanying adult. Youth permittees and accompanying adults must wear hunter orange vests while hunting. Basic Hunter Education is required for all youth hunters participating in Youth Drawing hunts, regardless of their age or if their accompanying adult has Basic Hunter Education.</p> <p>This youth hunt allows harvest in both Zones 1 and 3 prior to the registration hunt being opened.</p>							
23 <i>Nonresidents Only</i>	DC923	up to 300	Aug. 1-Sept. 30	----	Bull	Online, in person or by phone to ADF&G within 15 days of kill	Hunt Area: Unit 23. This area is primarily federal land, see federal regulations for areas closed to nonresidents.

EIK











































Hunt maps available online at:
hunt.alaska.gov

Game Management Unit, Area	Hunt No.	Number of Permits	Season Dates 2026	Legal Elk	Reporting Requirements If Successful	Additional Requirements and Information
3, Etolin Island and smaller associated islands <i>Certified Bowhunters Only (See page 20)</i>	DE318	25	Sept. 1-Sept. 30	Bull	In person or by phone to ADF&G in Petersburg within 5 days of kill Specimens Required: Antlers for measuring and 5-inch section of lower jaw with front teeth	Hunt Area: that portion of Unit 3 bounded by a line beginning at the intersection of Stikine Strait and Clarence Strait, running southeast following the midline of Clarence Strait, down to its intersection with Ernest Sound, then northeast following the midline of Ernest Sound, excluding Niblack Islands, to its intersection with Zimovia Strait, then northwest following the western shoreline of Zimovia Strait to its intersection with Chichagof Passage, then west along the midline of Chichagof Passage to its intersection with Stikine Strait, then southwest along the midline of Stikine Strait back to the point of beginning.
	DE321	50	Oct. 1-Oct. 15			
	DE323	50	Oct. 16-Oct. 31			
3, Zarembo Island	DE324	2	Oct. 1-Oct. 31	Bull		Hunt Area: Unit 3, Zarembo Island
8, Raspberry Island	DE702	6	Oct. 1-Oct. 12	Bull	Online, in person or by phone to ADF&G in Kodiak within 2 days of completing the hunt	Hunt Area: that portion of Unit 8 on Raspberry Island. Access to this elk herd is by float plane or boat. Best access points are Onion Bay and Raspberry Strait.
	DE704	6	Oct. 11-Oct. 22			
<i>Nonresidents Only</i>	DE706	10	Oct. 23-Nov. 30	Cow		
8, SW Afognak Island	DE711	15	Sept. 25-Oct. 9	Bull	In Unit 8, a wounded elk counts against your bag limit for the regulatory year.	Hunt Area: Southwest Afognak, that portion of Afognak Island south and west of a line from the head of Back Bay (N 58° 05.3', W 152° 45.7') to Hatchery Peak (N 58° 07.2', W 152° 47.5'), to the head of Malina Bay (N 58° 09.3', W 152° 51.0') and adjacent islands. Much of the land is privately owned and subject to access fees. Land status maps and addresses of land owners are available at http://www.adfg.alaska.gov/index.cfm?adfg=accessbrochures.afognakmap .
	DE713	120	Oct. 8-Oct. 22	Cow		
8, East Afognak Island	DE721	31	Sept. 25-Oct. 9	Either Sex		Hunt Area: Eastern Afognak, that portion of Afognak Island east of the main north-south logging road (1100 road) from the Danger Bay logging camp (N 58° 08.2', W 152° 32.9') north to its terminus at Discoverer Bay (N 58° 19.6', W 152° 21.8') and adjacent islands west of Marmot Strait. Much of the land is privately owned and subject to access fees. Land status maps and addresses of land owners are available at http://www.adfg.alaska.gov/index.cfm?adfg=accessbrochures.afognakmap .
	DE723	31	Oct. 8-Oct. 22			
8, Remainder	DE715	46	Sept. 25-Oct. 9			Hunt Area: remainder of Unit 8. Much of the land is privately owned and subject to access fees. Land status maps and addresses of land owners are available at http://www.adfg.alaska.gov/index.cfm?adfg=accessbrochures.afognakmap .
	DE717	46	Oct. 8-Oct. 22			

Goat

Hunt maps available online at:
hunt.alaska.gov

- All goat hunters are required to successfully complete the online Mountain Goat Identification quiz prior to hunting, proof of completion must be carried in the field.
- In hunts open to either sex, taking of nannies with kids is prohibited, and taking of males is encouraged.
- All sealing and in person reporting must be done Monday through Friday (except holidays). Hours may vary by area office.

Game Management Unit, Area	Hunt No.	Number of Permits	Season Dates 2026	Legal Goat	Reporting Requirements If Successful	Additional Requirements and Information
Unit 1						
1A, Revillagigedo Island, Achilles Mountain area 	DG005	up to 5	Aug. 15- Dec. 31	Either sex, taking of nannies with kids is prohibited	In person to ADF&G in Ketchikan within 5 days of kill with horns for measuring 	Hunt Area: that portion of Unit 1A beginning at a point at the outlet of Beaver Falls Creek and continuing west along the north bank of Beaver Falls Creek, then along the north shores of Lower Silvis Lake and Upper Silvis Lake, then southwest along the valley until meeting Whitman Creek, then west along the west bank of Whitman Creek, then along the west shoreline of Upper Whitman Lake, then south and west along the west bank of Whitman Creek and the south and west shoreline of Whitman Lake, then along the south bank of Whitman Creek to its outlet in George Inlet, then northeast along the coastline in George Inlet to the point of beginning. The area includes Achilles Mountain and Twin Peaks.
1A, Revillagigedo Island, Deer Mountain area 	DG006	up to 31				Hunt Area: that portion of Unit 1A bounded on the north beginning at the north banks of Roosevelt Lagoon, Naha River and Heckman Lake to the inlet of Naha River into Heckman Lake; then southeast along the valley to Salt Lagoon at the head of George Inlet, then south along the west coastline of George Inlet to the outlet of Beaver Falls Creek; then west along the north bank of Beaver Falls Creek, then along the north shores of Lower Silvis Lake and Upper Silvis Lake, then southwest along the valley until meeting Whitman Creek, then west along the west bank of Whitman Creek, then along the west shoreline of Upper Whitman Lake, then south and west along the west bank of Whitman Creek and the south and west shoreline of Whitman Lake, then along the south bank of Whitman Creek to its outlet in George Inlet, then south to Mountain Point, and continuing along the southern shoreline of Revillagigedo Island through Tongass Narrows around Clover Passage to the point of beginning. The area includes Brown, Deer, Diana, Dude, and Mahoney Mountains.
1A and 1B, Cleveland Peninsula 	DG008	up to 2	Aug. 1- Dec. 31	Billy	In person to ADF&G in Ketchikan or Petersburg within 5 days of kill with horns for measuring	Hunt Area: that portion of Unit 1A and 1B on the Cleveland Peninsula south of the divide between Yes Bay and Santa Anna Inlet.
Unit 7						
Gilpatrick Mtn. 	DG332	up to 6	Aug. 10- Oct. 15	Either sex, taking of nannies with kids is prohibited. If you harvest a nanny, you will be prohibited from hunting any goats in Units 7 and 15 for 5 regulatory years	In person to ADF&G in Anchorage, Homer, Palmer, or Soldotna within 10 days of kill with horns for measuring	Hunt Area: Unit 7, see hunt.alaska.gov for individual areas and detailed maps. The number of permits will be determined following fall surveys.
Seattle Creek  	DG333	up to 4				
Mills Creek 	DG334	up to 6				
Crescent Lake 	DG338	up to 10				
Grant Lake 	DG339	up to 10				
Lost Lake 	DG342	up to 12				
Victor Creek 	DG343	up to 6				
Nellie Juan Lake 	DG344	up to 4				
Whidbey Bay 	DG345	up to 40				
Resurrection Peninsula 	DG346	up to 45				
Seward 	DG347	up to 14				
Petrof Lake 	DG351	up to 14				
Brown Mtn. 	DG352	up to 25				
Unit 8						
Wild Creek-Center Mtn. 	DG471	35	Aug. 20- Oct. 25	Either sex, taking of nannies with kids is prohibited	Online, in person or by phone to ADF&G in Kodiak within 5 days of completing the hunt	Hunt Area: Unit 8, see hunt.alaska.gov for individual areas and detailed maps. Hunters are encouraged, but not required, to bring their goat horns into Kodiak ADF&G office for measurement.
Crown Mtn. 	DG472	12				
Hidden Basin-East Terror Lk. 	DG473	12				
Uganik River 	DG474	70				
Kiliuda Bay 	DG476	50				
South Road System 	DG478	80				
North Road System 	DG479	50				
Unit 13D						
Unit 13D 	DG720	15	Aug. 10- Nov. 30	Either sex, taking of nannies with kids is prohibited	Online, by phone, mail, or in person to ADF&G within 10 days of kill.	Hunt Area: that portion of Unit 13D west of the Richardson Hwy and that portion of 13D east of the Richardson Hwy north of the Tiekel River and west of the line beginning at the confluence of the Tiekel and Tsina Rivers running due south to the boundary of Unit 13D.
Unit 14						
14A, Metal Creek 	DG890	20	Sept. 1- Sept. 30	Either sex, taking of nannies with kids is prohibited	In person or by phone to ADF&G in Palmer within 2 days of completion of hunt, and permit report with horns to an ADF&G office within 10 days	Hunt Area: that portion of Unit 14A southeast of the Matanuska River to the ridge dividing Metal Creek and Grasshopper Creek.
14A, Marcus Baker 	DG891	30				Hunt Area: that portion of Unit 14A east of the ridge dividing Metal Creek and Grasshopper Creek.
14C, East Eklutna 	DG852	3	Sept. 1- Oct. 15	Either sex, taking of nannies with kids is prohibited	In person to ADF&G within 10 days of kill	Hunt Area: that portion of Unit 14C within the drainage of the East Fork of Eklutna River.
14C, Eagle River 	DG854	3				Hunt Area: that portion of Unit 14C within the Eagle River drainage upstream from and including Icicle Creek drainage, but excluding Raven Creek drainage.
14C, Bird Creek 	DG858	1				Hunt Area: that portion of Unit 14C within the Bird Creek drainage including Penguin Creek drainage.
14C, Lake George Nonresidents Only 	DG889	7				Hunt Area: that portion of Unit 14C within the drainages of the Knik River upstream from, but not including, Big Timber Creek drainage.
Unit 15C						
15C, Skilak Glacier 	DG354	up to 4	Aug. 10- Oct. 15	Either sex, taking of nannies with kids is prohibited. If you harvest a nanny, you will be prohibited from hunting any goats in Units 7 and 15 for 5 regulatory years	In person to ADF&G in Anchorage, Homer, Palmer, or Soldotna within 10 days of kill with horns for measuring	Hunt Area: Unit 15C, see hunt.alaska.gov for individual areas and detailed maps. The number of permits will be determined following fall surveys.
15C, Indian Creek 	DG356	up to 12				
15C, Tustumena Glacier 	DG357	up to 16				
15C, Fox River 	DG358	up to 18				
15C, Bradley Lake 	DG359	up to 35				
15C, Dixon Glacier 	DG360	up to 45				
15C, Halibut Cove 	DG361	up to 25				
15C, Sadie Cove 	DG362	up to 20				
15C, Port Dick 	DG363	up to 30				
15C, Seldovia Residents Only 	DG364	up to 16				

Have you seen the new show about mountain goats? Every episode ends in a cliffhanger.

Moose

Hunt maps available online at:
hunt.alaska.gov

- Antlerless hunts must be authorized by advisory committees in order to be held.
- Moose hunters in Unit 7 must complete the Moose Hunter Orientation online at hunt.alaska.gov prior to hunting.
- Nonresident moose hunters are required to successfully complete a Nonresident Moose Hunter Orientation course prior to hunting, proof of completion is required in the field.
- All in person or phone reporting must be done Monday through Friday (except holidays). Hours may vary by area office.

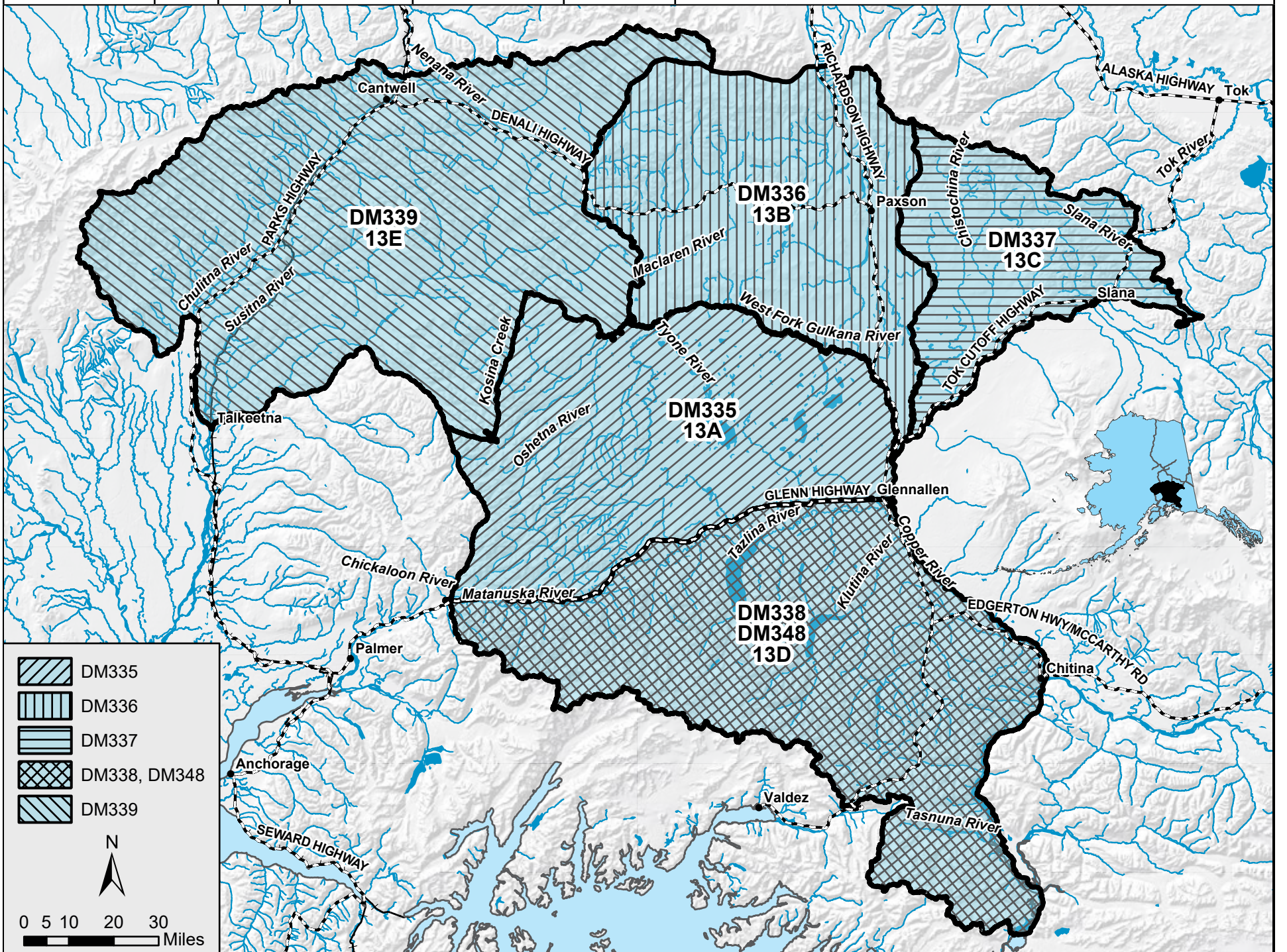
Game Management Unit, Area	Hunt No.	Number of Permits	Season Dates 2026	Legal Moose	Reporting Requirements If Successful	Specimens Required (Return with permit report)	Additional Requirements and Information
6A, Cape Suckling to Palm Point <i>Nonresidents Only</i>	DM160	up to 5	Sept. 1-Nov. 30	Bull	In person or by phone to ADF&G in Cordova within 5 days of kill	None	Hunt Area: that portion of Unit 6A that includes all drainages into the Gulf of Alaska between Cape Suckling and Palm Point. For DM160, up to 20 bulls may be taken in combination with registration permit hunt RM160.
6C <i>Residents Only</i>	DM167	up to 20	Sept. 1-Oct. 31				Hunt Area: Unit 6C
7 & 14C, head of Turnagain Arm <i>Residents Only</i>	DM210	up to 60	Aug. 20-Sept. 30				Antlerless
	DM211	up to 50	Aug. 20-Oct. 10				
11, Residents Only	DM250	3	Aug. 20-Sept. 17	Bull	Online or by mail within 10 days of kill	None	Hunt Area: Unit 11, that portion east of the east bank of the Copper River, upstream from and east of the east bank of the Slana River
			Sept. 1-Sept. 20				Hunt Area: Unit 11, remainder There are limited access options and varied land status within this hunt area; it is the hunter's responsibility to research and understand land status and accessibility.

Unit 13 Moose

Hunt maps available online at:
hunt.alaska.gov

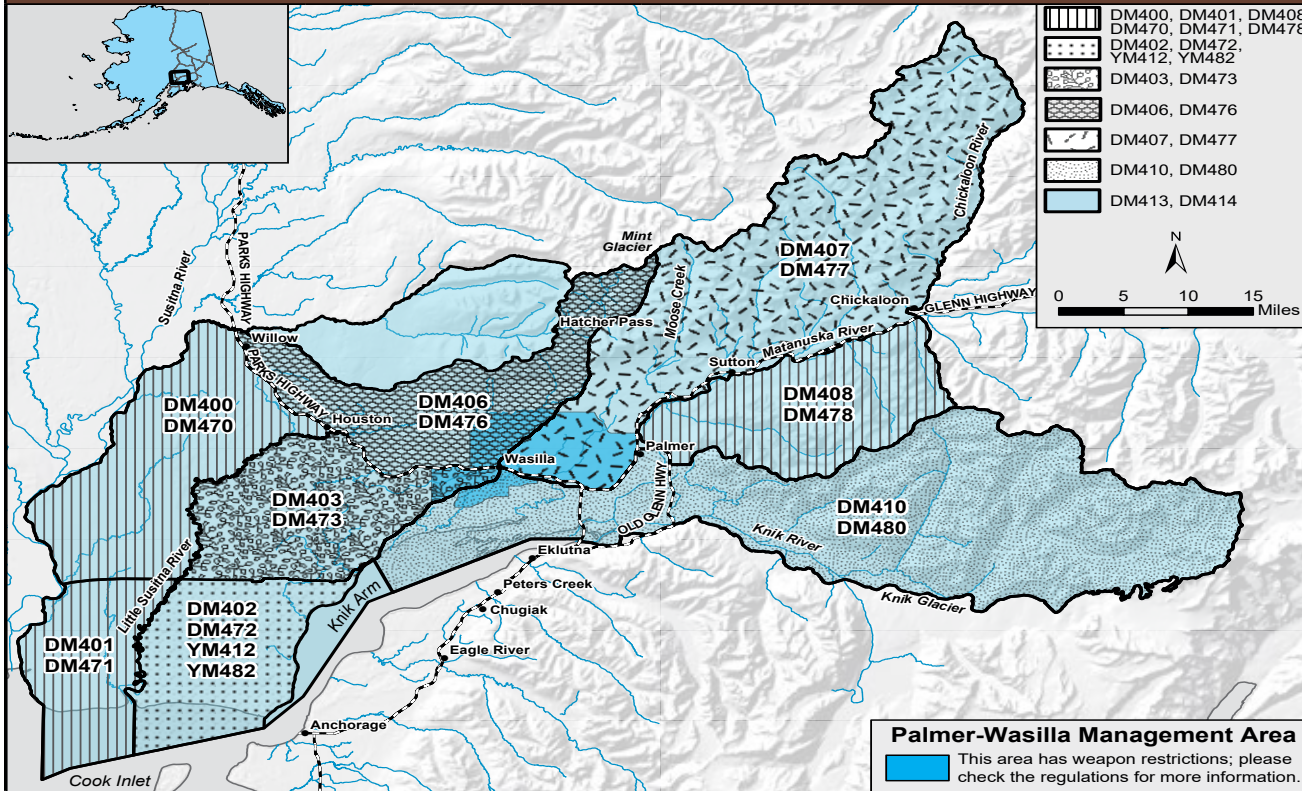
- Nonresident moose hunters are required to successfully complete a Nonresident Moose Hunter Orientation course prior to hunting, proof of completion is required in the field.
- For moose taken prior to October 1 in Unit 13, meat from the front quarters, hind quarters, and ribs must remain naturally attached to the bone until the meat has been transported from the field or is processed for human consumption.

Game Management Unit, Area	Hunt No.	Number of Permits	Season Dates 2026	Legal Moose	Reporting Requirements If Successful	Additional Requirements and Information
13A <i>Nonresidents Only</i>	DM335	15	Sept. 1-Sept. 20	Bull with 50-inch or larger antlers or at least 4 brow tines on at least one antler	Online, by phone, mail, or in person to ADF&G within 10 days of kill.	Hunt Area: Unit 13A
13B <i>Nonresidents Only</i>	DM336	25	Sept. 1-Sept. 20			Hunt Area: Unit 13B
13C <i>Nonresidents Only</i>	DM337	15	Sept. 1-Sept. 20			Hunt Area: Unit 13C There are limited access options and varied land status within this hunt area; it is the hunter's responsibility to research and understand land status and accessibility.
13D <i>Residents Only</i>	DM348	3	Sept. 1-Sept. 20	Bull		Hunt Area: Unit 13D There are limited access options and varied land status within this hunt area; it is the hunter's responsibility to research and understand land status and accessibility.
13D <i>Nonresidents Only</i>	DM338	25	Sept. 1-Sept. 20	Bull with 50-inch or larger antlers or at least 4 brow tines on at least one antler		
13E <i>Nonresidents Only</i>	DM339	25	Sept. 1-Sept. 20	Bull with 50-inch or larger antlers or at least 4 brow tines on at least one antler		Hunt Area: Unit 13E



Unit 14A Moose

Hunt maps available online at:
hunt.alaska.gov



Portions of hunt areas DM403, DM473, DM406, DM476, DM407, DM477, DM410, DM480, DM413, and DM414 are in the weapons-restricted Palmer-Wasilla Management Area. The management area is the portion of Unit 14A bounded by a line beginning at the intersection of the Parks Hwy and the Glenn Hwy, then east and north along the Glenn Hwy to the Palmer Fishhook Rd., then west and north along the Palmer Fishhook Rd. to the Faulk Rd. intersection, then west along the road and section line to Tex-Al Dr. and along Tex-Al Dr. to the Wasilla Fishhook Rd., to Welch Rd., then west along Welch Rd., then north along the south bank of the Little Susitna River, then west along the south bank of the Little Susitna River to the bridge at N. Shushana Dr., then south along N. Shushana Dr. to Shrock Rd., then west along Shrock Rd. to Church Rd., then south along Church Rd. to the Parks Hwy, then west along the Parks Hwy to Vine Rd., then south along Vine Rd. to Knik Goose Bay Rd., then north along Knik Goose Bay Rd. to Fairview Loop Rd. then south and east along Fairview Loop Rd. to the Parks Hwy, then east along the Parks Hwy to the intersection with the Glenn Hwy; **big game may be taken with a muzzleloader, shotguns with slugs, crossbow, and bow and arrow only, with weapon-specific certification.** Additional weapons restrictions exist in the city limits of Palmer and Wasilla.

- Antlerless hunts must be authorized by advisory committees in order to be held.
- All in person reporting must be done Monday through Friday (except holidays). Hours may vary by area office.
- Specimens required for antlerless moose hunts include a 5-inch section of lower jaw with front teeth as depicted here:

Game Management Unit, Area	Hunt No.	Number of Permits	Season Dates 2026	Legal Moose	Reporting Requirements If Successful	Specimens Required (Return with Permit Report)	Additional Requirements and Information
14A, Susitna River, Redshirt Lake Residents Only	DM400	up to 10	Aug. 25- Sept. 25	Antlerless	Private lands dominate in hunt areas DM400 - DM414 and YM412. Hunters must secure permission from the landowner before hunting on private land.	5-inch section of lower jaw with front teeth	Hunt Area: that northwestern portion of Unit 14A bounded on the north by the Parks Hwy from the Little Susitna River to Willow Creek, and Willow Creek; and bounded on the west by the Unit Boundary; and bounded on the south by the Gas Pipeline Service Route/Right-of-Way Trail (snowmobile access trail) to Figure Eight and Flathorn Lakes; and bounded on the east by the Little Susitna River.
	DM470	up to 2		Bull		None	
14A, Susitna River, Figure Eight Lake Residents Only	DM401	up to 10		Antlerless		5-inch section of lower jaw with front teeth	Hunt Area: that southwestern portion of Unit 14A bounded on the north by the Gas Pipeline Service Route (as described above in DM400); bounded on the west and south by the Unit Boundary; and bounded on the east by the Little Susitna River from the mouth to the Gas Pipeline Service Route where it crosses the Little Susitna River.
	DM471	up to 2		Bull		None	
14A, Point MacKenzie Residents Only	DM402	up to 10		Antlerless		5-inch section of lower jaw with front teeth	Hunt Area: that southwestern portion of Unit 14A bounded on the west by the Little Susitna River; bounded on the north by a line along Knik-Goose Bay Road from mile 14 to its junction with Pt. MacKenzie Road, then along Pt. MacKenzie Road, Ayrshire Road, and extending due west along the Gas Pipeline Service Route (as described above in DM400) to the Little Susitna River.
	DM472	up to 2		Bull		None	
14A, Point MacKenzie Resident Youth Hunters Only	YM412	up to 25		Antlerless		5-inch section of lower jaw with front teeth	See Hunt Area description for DM402 above. Resident youth who will be 10-17 years old by the starting date of the hunt are eligible to apply, and can only hunt a youth permit while they are 10-17 years old. Each permittee must be accompanied in the field by a licensed resident adult at least 21 years old. Bag limit counts against the bag limit of BOTH the permittee and the accompanying adult. Permittees and accompanying adults must wear hunter orange vests. Basic Hunter Education is required for all youth hunters participating in Youth Drawing hunts, regardless of their age or if their accompanying adult has Basic Hunter Education.
	YM482	up to 2		Bull		None	
14A, Big Lake Residents Only	DM403	up to 10		Antlerless		5-inch section of lower jaw with front teeth	Hunt Area: that portion of Unit 14A bounded on the west by the Little Susitna River; bounded on the north by the Parks Hwy; bounded on the east by Knik-Goose Bay Road; and bounded on the south by Pt. MacKenzie Road, Ayrshire Road and extending due west along the Gas Pipeline Service Route (as described above in DM400) to the Little Susitna River.
	DM473	up to 3		Bull		None	
14A, Bald Mountain Ridge Residents Only	DM406	up to 10		Antlerless		5-inch section of lower jaw with front teeth	Hunt Area: that western portion of Unit 14A bounded on the south and west by the Parks Hwy from Knik-Goose Bay Road to Willow Creek; bounded on the east by a line along Wasilla Fishhook Road to its junction with Palmer Fishhook Road, then north along Hatcher Pass Road to the first bridge crossing the Little Susitna River, then along the Little Susitna River to Mint Glacier, then along Mint Glacier to the Unit 14A boundary; and bounded on the north by a line running up Deception Creek from its mouth to its headwaters on Bald Mountain Ridge, then east and north along the drainage divide separating the Willow Creek and Little Susitna River drainages to the unit boundary.
	DM476	up to 2		Bull		None	
14A, Matanuska River, north Residents Only	DM407	up to 25		Antlerless		5-inch section of lower jaw with front teeth	Hunt Area: that northeastern portion of Unit 14A bounded by a line beginning at the intersection of the Wasilla Fishhook Road and Parks Hwy; then along Wasilla Fishhook Road to Palmer Fishhook Road then north to the first bridge crossing the Little Susitna River, then upstream along Little Susitna River to Mint Glacier, then along Mint Glacier to the Unit 14A boundary; then along the Unit 14A boundary to the headwaters of the Chickaloon River, downstream along the Chickaloon River to its confluence with the Matanuska River, then along the north bank of the Matanuska River to the Old Glenn Hwy, west on the Old Glenn Hwy to the Glenn Hwy, south on the Glenn Hwy to the Parks Hwy, and west on the Parks Hwy to the point of origin.
	DM477	up to 4		Bull		None	
14A, Matanuska River, south Residents Only	DM408	up to 25		Antlerless		5-inch section of lower jaw with front teeth	Hunt Area: that eastern portion of Unit 14A bounded by a line beginning at the confluence of the north bank of the Matanuska River and the Chickaloon River, then along the north bank of the Matanuska River to the Old Glenn Hwy bridge, then southeasterly along the Old Glenn Hwy to Maude Road, then easterly along Maude Road to McRoberts Creek, then upstream along McRoberts Creek to its headwaters, then east along the drainage divide between the Knik River and Matanuska River drainages to the Unit 14A boundary, then northerly along the boundary to the point of origin.
	DM478	up to 2		Bull		None	
14A, Knik River Residents Only	DM410	up to 25	Antlerless	5-inch section of lower jaw with front teeth	Hunt Area: that southeastern portion of Unit 14A bounded on the west by a line running south from mile 14 Knik-Goose Bay Road to the tide-line, and by the Knik-Goose Bay Road from mile 14 to mile 0, and bounded on the north by the Parks Hwy from Knik-Goose Bay Road to the Glenn Hwy, and by the Glenn Hwy to the Old Glenn Hwy (Arctic Ave.) at Palmer, and bounded on the north and east by the Old Glenn east and south to Maud Road and by a line going east along Maud Road to McRoberts Creek, then east along McRoberts Creek to its headwaters, then east along the drainage divide between the Knik River and Matanuska River to the unit boundary, and along the unit boundary to the point of origin.		
	DM480	up to 4	Bull	None			
14A Residents Only	DM413	up to 25	Nov. 1-30	Antlerless	In person to ADF&G in Palmer or Anchorage within 10 days of kill	5-inch section of lower jaw with front teeth	Hunt Area: Unit 14A
	DM414	up to 25	Dec. 1-25	Antlerless		5-inch section of lower jaw with front teeth	

Unit 14B Moose

Hunt maps available online at:
hunt.alaska.gov

Game Management Unit, Area	Hunt No.	Number of Permits	Season Dates 2026	Legal Moose	Reporting Requirements If Successful	Additional Requirements and Information
14B Residents Only	DM416	10	Aug. 25- Sept. 25	Bull	Report online, by mail, or in person to ADF&G in Palmer within 10 days of kill	Hunt Area: 14B

Unit 14C Moose

Hunt maps available online at:
hunt.alaska.gov

- Antlerless hunts must be authorized by advisory committees in order to be held.
- Nonresident moose hunters are required to successfully complete a Nonresident Moose Hunter Orientation course prior to hunting, proof of completion is required in the field.
- All in person or phone reporting must be done Monday through Friday (except holidays). Hours may vary by area office.

Game Management Unit, Area	Hunt No.	Number of Permits	Season Dates		Legal Moose	Reporting Requirements If Successful	Additional Requirements and Information
			2026	2027			
14C, Joint Base Elmendorf Richardson (JBER) <i>Certified Muzzleloader Hunters Only (see page 20)</i> <i>Qualified Disabled Veterans Only</i>	DM422	10	Sept. 1-Nov. 15		Bull	In person to ADF&G in Anchorage or Palmer within 10 days of kill	Hunt Area: portions of JBER. See box at left for proficiency testing requirements. Basic Hunter Education is required for these hunts. Prior to applying for DM421, DM422, or DM423, Muzzleloader certification is required. Prior to applying for DM424, DM426, DM427, DM428, or DM430, IBEP certification is required. <div style="border: 1px solid black; padding: 5px; width: fit-content;"> Warning: Joint Base Elmendorf Richardson (JBER) hunts are subject to closure due to military operations. Hunts may be stopped for specific time periods or limited to specific areas on short (6 hours) notice. Check in/out on a daily basis. JBER will require successful applicants to pay a \$175 access fee, and may require successful applicants to demonstrate proficiency with the weapon they intend to use. </div>
	DM423	2	and		Antlerless		
	DM421	3	Dec. 15 thru Jan. 15		Either Sex		
	DM424	30	Sept. 1-Nov. 15	-----	Bull		
	DM427	15	Dec. 15 thru Jan. 15		Either Sex		
	DM426	10	Dec. 15 thru Jan. 15		Either Sex		
	DM428	7	Sept. 1-Sept. 30	-----	Bull		
<i>Certified Bowhunters Only (see page 20)</i> <i>Qualified Disabled Veterans Only</i>	DM430	3	Oct. 15-Nov. 15	-----	Bull		
	DM441	5	Sept. 1-Sept. 30	-----	Antlerless	Hunt Area: that portion of Unit 14C within the drainages of Hunter Creek and Knik River.	
14C, Knik River & Hunter Creek Residents Only	DM441	5	Sept. 1-Sept. 30	-----	Antlerless	Hunt Area: that portion of Unit 14C within the drainages of Peters Creek and Little Peters Creek, east of the Old Glenn Hwy.	
14C, Peters & Little Peters Creek drainages Residents Only	DM443	5	Sept. 1-Sept. 30	-----	Antlerless	Hunt Area: that portion of Unit 14C within the drainages of Peters Creek and Little Peters Creek, east of the Old Glenn Hwy.	
14C, Northern portion of the remainder of 14C Residents Only <i>Certified Bowhunters Only (see page 20)</i>	DM444	2	Oct. 20-Nov. 15	-----	Bull	Hunt Area: that portion of "the remainder of 14C" (outside special management areas) that drains into the Knik Arm of Cook Inlet, excluding Fire Island, the portion northeast of Eagle River in Sec. 32, and the portion south of the south bank of the Eagle River to the north side of the Glenn Hwy. Permit winners will be required to attend a hunt orientation and pass a proficiency test.	
14C, Ship Creek drainage above JBER	DM446	12	Sept. 1-Sept. 15	-----	Bull	Hunt Area: that portion of Unit 14C within the drainages of Ship Creek above the JBER boundary, except for the Tokle Creek drainage. Hunt Area: that portion of Unit 14C west of the Old Glenn Hwy between JBER and Peters Creek. Most of this area is privately owned and moose hunting is not allowed in Beach Lake Park; therefore, hunter success is lower than in other areas.	
	DM447	12	Sept. 16-Sept. 30	-----			
14C, Birchwood Management Area <i>Certified Bowhunters Only (see page 20)</i>	DM448	1	Sept. 1-Sept. 30	-----	Bull	Hunt Area: that portion of Unit 14C west of the Old Glenn Hwy between JBER and Peters Creek. Most of this area is privately owned and moose hunting is not allowed in Beach Lake Park; therefore, hunter success is lower than in other areas.	
14C, Anchorage Management Area <i>Residents Only</i> <i>Certified Muzzleloader Hunters OR Certified Shotgun Hunters Only (see page 20)</i>	DM466	8	Nov. 1-Nov. 30	-----	Antlerless	Upper Campbell Creek (DM466): all drainages flowing west into Campbell Creek upstream from the Prospect Heights footbridge. The boundary runs from the Prospect Heights footbridge upstream along the north bank of South Fork Campbell Creek to Gray Lake, then to Green Lake and continuing to Powerline Pass. From Powerline Pass the boundary follows the ridgeline to The Wedge, The Ramp, Mount Williwaw, Mount Elliot, Wolverine Peak, Rusty Point and back to the footbridge. McHugh Creek (DM467): all drainages into McHugh Creek; excluding that area within a 1/2 mile of the Seward Hwy or within 1/4 mile of a developed facility. Special hunt conditions for both hunts (DM466 and DM467) include: Basic Hunter Education and Muzzleloader certification (if using a muzzleloader), demonstrated shooting proficiency and orientation class, hunting on weekdays only, daily check-in/out and moving unsalvaged parts at least 100 yards from trails or other designated park features. Shotgun hunters must use shotguns with front/rear sights or scope only. Permit winners may be restricted to specific areas within the boundaries of this hunt.	
	DM467	5					

Unit 15 Moose

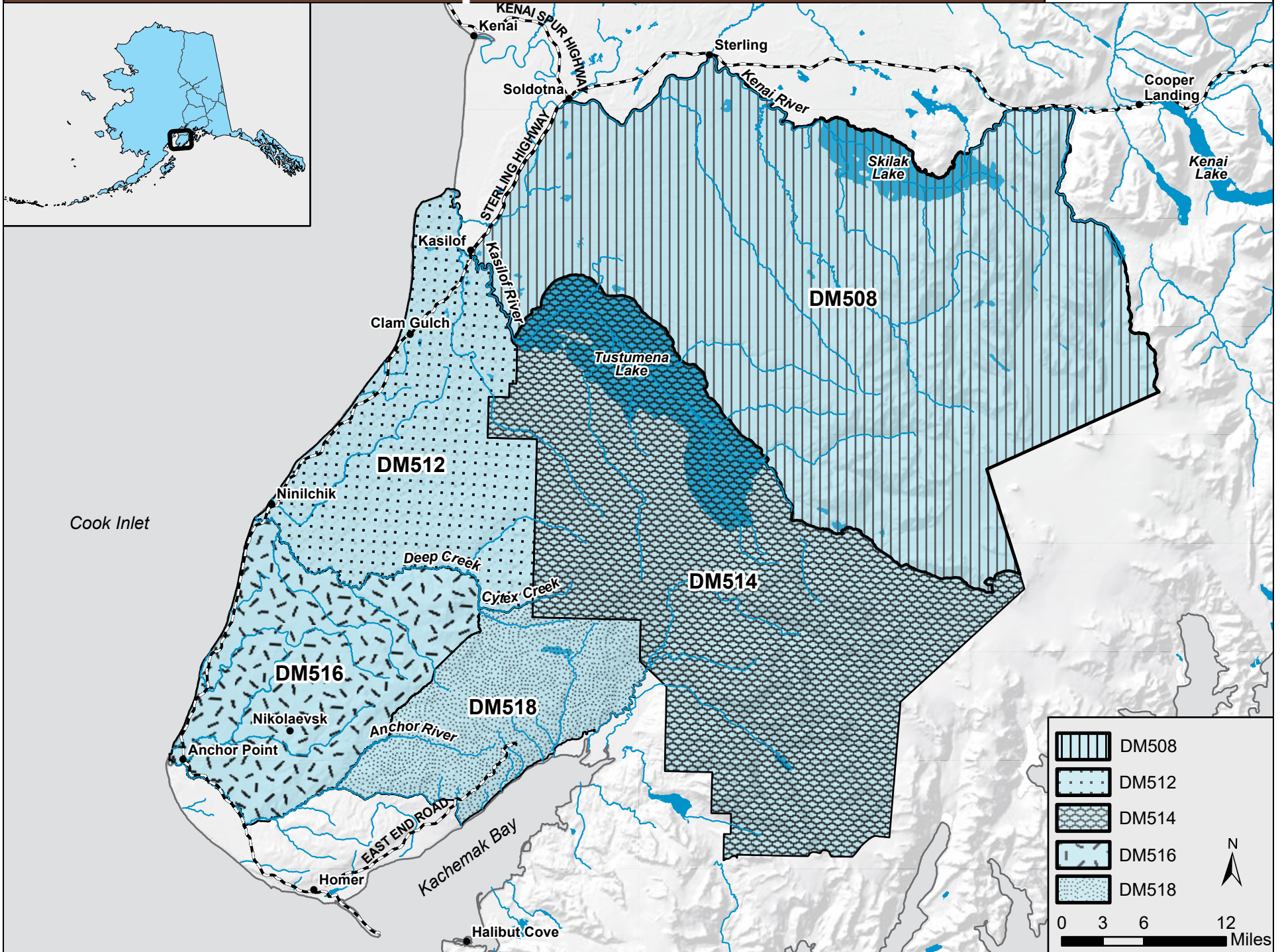
Hunt maps available online at:
hunt.alaska.gov

- Antlerless hunts must be authorized by advisory committees in order to be held.
- Moose hunters in Unit 15 must complete the Moose Hunter Orientation online at hunt.alaska.gov prior to hunting.
- Nonresident moose hunters are required to successfully complete a Nonresident Moose Hunter Orientation course prior to hunting, proof of completion is required in the field.
- All sealing and in person reporting must be done Monday through Friday (except holidays). Hours may vary by area office.

Game Management Unit, Area	Hunt No.	Number of Permits	Season Dates 2026	Legal Moose	Reporting Requirements If Successful	Additional Requirements and Information
15B, East of Sterling Hwy Residents Only	DM508	up to 40	Sept. 1-Sept. 25	Bull	Report by mail within 10 days of kill. Specimens Required: 5-inch section of lower jaw with front teeth	Hunt Area: Unit 15B East of the Sterling Highway. Access into Unit 15B is difficult. ATVs are not permitted on Kenai National Wildlife Refuge lands and aircraft access is extremely limited.
15C, Northwest Residents Only	DM512	up to 20				Hunt Area: Unit 15C, the area from the mouth of the Kasilof River east along the Kasilof River to the Kenai National Wildlife Refuge boundary, south to Cytex Creek, then west to Deep Creek, then down Deep Creek to Cook Inlet, then north along the coast to the Kasilof River.
15C, Northeast Residents Only	DM514	up to 35				Hunt Area: Unit 15C, within the Kenai National Wildlife Refuge
15C, Southwest Residents Only	DM516	up to 14				Hunt Area: Unit 15C, the area from the mouth of Deep Creek east along Deep Creek to the Junction of Cytex Creek, then continuing south down the head waters of Deep Creek to the drainage south of Center Plateau and north of EMT ridge to the headwaters of the South Fork of the Anchor River, then south and west down the South Fork of the Anchor River to Cook Inlet, then north along the shoreline to the mouth of Deep Creek.
15C, Southeast Residents Only	DM518	up to 12				Hunt Area: Unit 15C, the area from the junction of Cytex Creek and the Kenai National Wildlife Refuge (KNWR) boundary, East to the Fox River, then south down the Fox River to Kachemak Bay, then southwest along the coast to McNeil Canyon, then north up McNeil Canyon to East End Road to Ashwood Avenue, then West down Ashwood Avenue to Beaver Creek Flats, continuing west along Beaver Creek to the South Fork of the Anchor River, then northeast up the South Fork of the Anchor River to the drainage between Center Plateau and EMT ridge to Deep Creek, then north up Deep Creek to the Junction of Cytex Creek and east to the KNWR boundary.
15C, Homer	DM549	up to 65				Oct. 20-Nov. 20
<div style="border: 1px solid black; padding: 5px; display: inline-block;"> A significant portion of this hunt area is private land. </div>						

Unit 15 Moose Map

Hunt maps available online at: hunt.alaska.gov



Units 17 & 18 Moose

Hunt maps available online at: hunt.alaska.gov

- Nonresident moose hunters are required to successfully complete a Nonresident Moose Hunter Orientation course prior to hunting, proof of completion is required in the field.
- For moose taken prior to October 1 in Units 17 and 18, meat from the front quarters, and hind quarters, must remain naturally attached to the bone until the meat has been transported from the field or is processed for human consumption.

Game Management Unit, Area	Hunt No.	Number of Permits	Season Dates 2026	Legal Moose	Reporting Requirements If Successful	Additional Requirements and Information
17A Nonresidents Only	DM570	20	Sept. 1- Sept. 20	Bull with 50-inch antlers or at least 4 brow tines on at least one side	Online, by mail, or in person to ADF&G in Dillingham within 10 days of kill	Hunt Area: Unit 17A. Use of aircraft for the transportation of moose hunters, their moose hunting equipment, and/or parts of moose is prohibited within the following area: two miles on either side of Togiak and upper Togiak Lakes, the Togiak, Izavieknik, Ongivinuk, Kemuk, and Nayorurun Rivers. For the Nayorurun and Kemuk River, this restriction only applies to the lower five miles of these rivers. Hunters who have been transported by aircraft into Unit 17A may not hunt moose, or transport their moose hunting equipment and/or parts of moose into or through this area. This restriction does not apply to state maintained airports within this area.
18, Zone 1 Residents Only	DM612	400	Sept. 1- Sept. 20	Antlerless	Online, by mail, or in person to ADF&G within 5 days of kill	Hunt Area: that portion of Unit 18 including all Kuskokwim River drainages north and west of a line beginning at the confluence of Whitefish Lake and Ophir Creek at the Unit 18 boundary and continuing southwest to the confluence of Tuluksak and Fog Rivers; then southerly to the lower Kisaralik River-Kasigluk River cutoff of the Kisaralik River, then southwesterly to the lower Kasigluk Kasigluk River-Kisaralik River cutoff; then southwesterly to the Akulikutak River where the snowmachine trail crosses the river from the east side of Three Step Mountain; then westerly to the confluence of Kwethluk River and Magic Creek; then southwesterly to the confluence of Eek River and Middle Fork Eek River; then southwesterly to end at 60° 4.983 N, 161° 37.14 W; and all drainages easterly of a line from the mouth of the Ishkowiak River to the closest point of Dall Lake, then to the east bank of the Johnson River at its entrance into Nunavakanukakslak Lake at 60° 59.41 N, 162° 22.14 W, continuing upriver along a line 1/2 mile south and east of, and paralleling a line along the southerly bank of the Johnson River to the confluence of the east bank of Crooked Creek, then continuing upriver along the east bank of Crooked Creek to the outlet at Arhymot Lake, then following the south bank of Arhymot Lake easterly to the Unit 18 boundary.

Unit 19C Moose

Hunt maps available online at: hunt.alaska.gov

- Nonresident moose hunters are required to successfully complete a Nonresident Moose Hunter Orientation course prior to hunting, proof of completion is required in the field.
- For moose taken prior to October 1 in Unit 19, meat from the front quarters, hind quarters, and ribs must remain naturally attached to the bone until the meat has been transported from the field or is processed for human consumption.

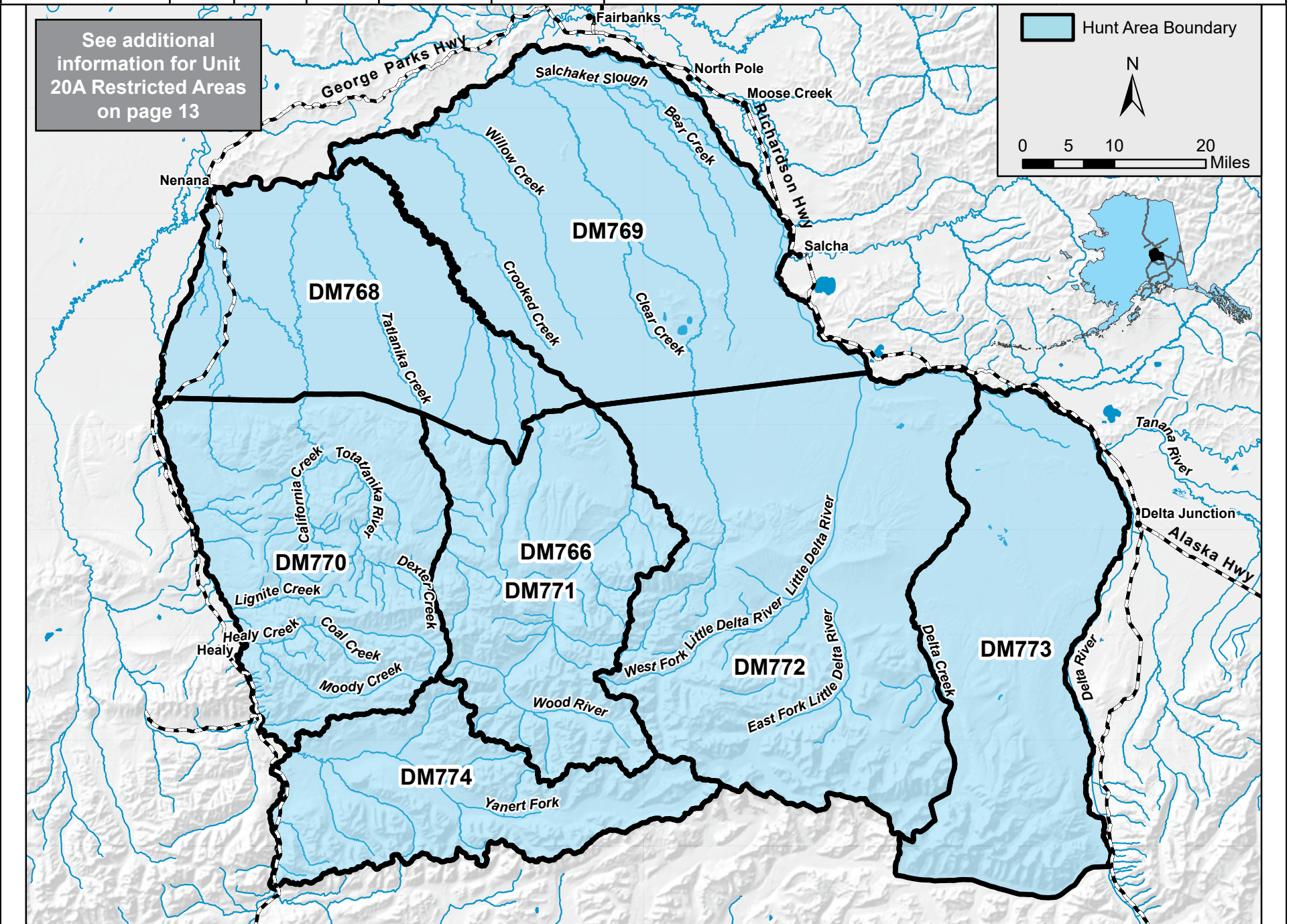
Game Management Unit, Area	Hunt No.	Number of Permits	Season Dates 2026	Legal Moose	Reporting Requirements If Successful	Additional Requirements and Information
19C, Remainder Residents Only	DM656	5	Sept. 1- Sept. 20	Bull		Hunt Area: Unit 19C remainder
19C, Farewell Nonresidents Nonguided Only	DM681	14	Sept. 1- Sept. 20	Bull with 50-inch antlers or at least 4 brow tines on at least one side	Online, by mail, or in person to ADF&G within 10 days of kill	Hunt Area: Unit 19C west of the South Fork Kuskokwim, east of the Windy Fork Kuskokwim and north of a line between 62° 24'N, 154° 07'W and 62° 30'N, 153° 32'W. Nonresident hunters applying for DM681 may NOT use an Alaska-licensed guide. Nonresident hunters applying for DM682 MUST use an Alaska-licensed guide and cannot use a resident relative as a guide. Applicants for 19C Farewell moose draw hunts may only apply for DM681 OR DM682, but not both.
Nonresidents Guided Only	DM682	6				

Unit 20A Bull Moose

Hunt maps available online at:
hunt.alaska.gov

- Nonresident moose hunters are required to successfully complete a Nonresident Moose Hunter Orientation course prior to hunting, proof of completion is required in the field.
- For DM768-DM774, successful hunters are required to attach their red moose locking-tag to the antlers of the moose they harvest at the site of the kill.

Game Management Unit, Area	Hunt No.	Number of Permits	Season Dates 2026	Legal Moose	Reporting Requirements If Successful	Additional Requirements and Information
20A, Western Tanana Flats <i>Residents Only</i>	DM768	up to 60	Sept. 1- Sept. 25	Bull	Online, by mail, or in person to ADF&G in Fairbanks within 10 days of kill	Hunt Area: that portion of Unit 20A bounded on the north by the north bank of the Tanana River, bounded on the east by the east bank of the Wood River, bounded on the south by the south side of the Rex Trail, and bounded on the west by the east bank of the Nenana River, including Seventeen Mile Slough and Lost Slough.
20A, Central Tanana Flats <i>Residents Only</i>	DM769	up to 250				Hunt Area: that portion of Unit 20A bounded on the north and east by the north bank of the Tanana River, bounded on the south by a line beginning at the mouth of the Little Delta River (N 64° 17.033', W 146° 42.383') to the intersection of the Wood River's east bank and the Rex Trail (N 64° 14.00', W 147° 41.75'), and bounded on the west by the east bank of the Wood River.
20A, Western Mtns. <i>Residents Only</i>	DM770	up to 60				Hunt Area: that portion of Unit 20A bounded by a line beginning at the intersection of the east bank of the Nenana River and the Rex Trail then easterly along the south side of the Rex Trail to the east bank of Tatlanika Creek, then upstream along the east bank Tatlanika Creek to Sheep Creek, then along the east bank of Sheep Creek to its headwaters, then southerly along the divide separating the Wood River drainage from the Healy Creek and Moody Creek drainages, then westerly along the divide separating the Moody Creek and Montana Creek drainages from the Yanert River drainage to the east bank of the Nenana River, then northerly along the east bank of the Nenana River to its intersection with the Rex Trail. Hunt area includes the Ferry Trail Management Area, Healy-Lignite Management Area or Wood River Controlled Use Area. See restrictions areas, page 13.
20A, Central Mtns. <i>Residents Only</i>	DM771	up to 65				Hunt Area: that portion of Unit 20A bounded on the north by the south side of the Rex Trail beginning at its intersection with the east bank of Tatlanika Creek, then easterly along the Rex Trail to Gold King airstrip, then from Gold King airstrip along the trail's extension along the north side of Japan Hills to the Wood River; bounded on the east by the east bank of the Wood River, including the Wood River drainage upstream from and including the Snow Mountain Gulch Creek drainage; bounded on the south by the divide separating the Yanert River drainage from Wood River drainage; bounded on the west by the divide separating the Wood River drainage from the Moody Creek and Healy Creek drainages, the east bank of Sheep Creek from its headwaters downstream to Tatlanika Creek, and the east bank of Tatlanika Creek downstream from its intersection with Sheep Creek to the Rex Trail. Hunt area is entirely within the Wood River Controlled Use Area. See restrictions areas, page 13.
20A, East Central Tanana Flats and Mtns <i>Residents Only</i>	DM772	up to 250				Hunt Area: that portion of Unit 20A bounded on the north by the north bank of the Tanana River between Delta Creek and the Little Delta River and a line from the mouth of the Little Delta River (N 64° 17.033', W 146° 42.383') to the intersection of the Rex Trail and Wood River's east bank (N 64° 14.00', W 147° 41.75'), then south along the eastern boundary of the Wood River Controlled Use Area to the eastern boundary of the Yanert Controlled Use Area, then east along the eastern boundary of the Yanert Controlled Use Area to the Alaska Range divide, then east along the Alaska Range divide to the headwaters of Delta Creek, then north along the west bank of Delta Creek to the Tanana River.
20A, Eastern Tanana Flats and Mtns. <i>Residents Only</i>	DM773	up to 45				Hunt Area: that portion of Unit 20A bounded on the north by the north bank of the Tanana River, bounded on the west by the west bank of Delta Creek, bounded on the south by Black Rapids Glacier, and bounded on the east by the west bank of the Delta River.
20A, Yanert CUA <i>Residents Only</i>	DM774	up to 50				Hunt Area: Yanert Controlled Use Area - consists of that portion of Unit 20A drained by the Nenana River upstream from and including the Yanert Fork drainage. See restrictions areas, page 13.
20A, Wood River CUA East <i>Residents Only</i> <i>Nonresidents Only</i>	DM766	65	Nov. 1- Dec. 15	Bull Bull with 50-inch antlers or antlers with 4 or more brow tines on at least one side		Hunt Area: that portion of Unit 20A bounded on the north by the south side of the Rex Trail beginning at its intersection with the east bank of Tatlanika Creek, then easterly along the Rex Trail to Gold King airstrip, then from Gold King airstrip along the trail's extension along the north side of Japan Hills to the Wood River; bounded on the east by the east bank of the Wood River, including the Wood River drainage upstream from and including the Snow Mountain Gulch Creek drainage; bounded on the south by the divide separating the Yanert River drainage from Wood River drainage; bounded on the west by the divide separating the Wood River drainage from the Moody Creek and Healy Creek drainages, the east bank of Sheep Creek from its headwaters downstream to Tatlanika Creek, and the east bank of Tatlanika Creek downstream from its intersection with Sheep Creek to the Rex Trail. Hunt area is entirely within the Wood River Controlled Use Area. See restrictions areas, page 13.



Unit 20A Antlerless Moose

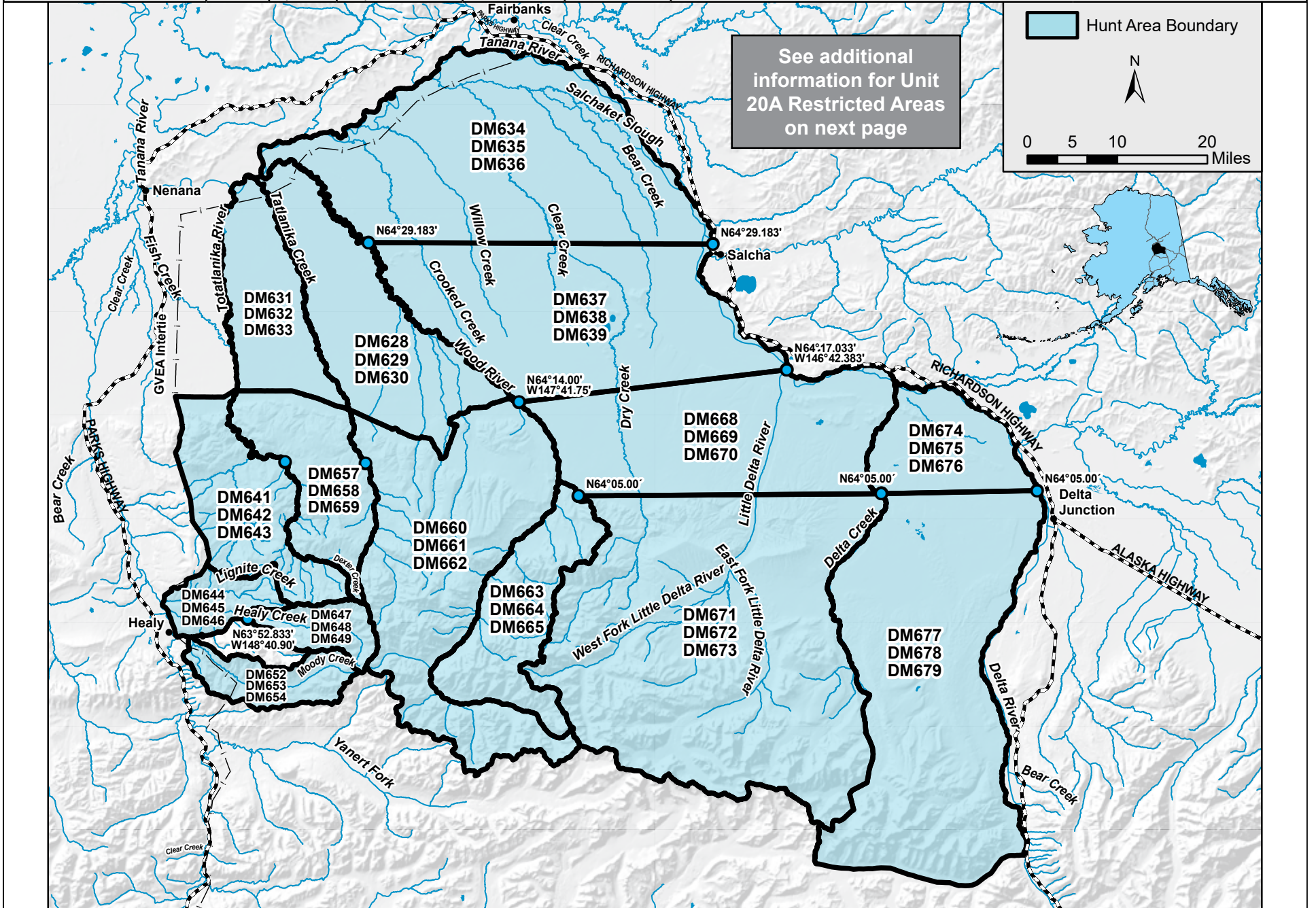
NEW

Hunt maps available online at:
hunt.alaska.gov

• Antlerless hunts must be authorized by advisory committees in order to be held.

Game Management Unit, Area	Hunt No.	Number of Permits	Season Dates 2026	Legal Moose	Reporting Requirements If Successful	Additional Requirements and Information		
20A, Western Tanana Flats, East <i>Residents Only</i>	DM628	up to 5	Aug. 15-Aug. 31	Antlerless, taking cows accompanied by calves is prohibited	Online, by mail, or in person to ADF&G in Fairbanks within 10 days of kill	Hunt Area: that portion of Unit 20A bounded on the south by the south side of the Rex Trail, on the west by Tatlanika Creek, and on the north and east by the east bank of the Wood River.		
	DM629	up to 5	Sept. 1-Sept. 25					
	DM630	up to 5	Sept. 26-Nov. 15					
20A, Western Tanana Flats, Central <i>Residents Only</i>	DM631	up to 5	Aug. 15-Aug. 31					Hunt Area: that portion of Unit 20A bounded on the south by the south side of the Rex Trail, on the west by the Totatlanika River, on the north by the north bank of the Tanana River, and on the east by Tatlanika Creek.
	DM632	up to 5	Sept. 1-Sept. 25					
	DM633	up to 5	Sept. 26-Nov. 15					
20A, Central Tanana Flats, North <i>Residents Only</i>	DM634	up to 20	Aug. 15-Aug. 31					Hunt Area: that portion of Unit 20A, bounded on the north and east by the north bank of the Tanana River, on the west by the east bank of the Wood River, and on the south by a line at N 64° 29.183'.
	DM635	up to 20	Sept. 1-Sept. 25					
	DM636	up to 20	Sept. 26-Nov. 15					
20A, Central Tanana Flats, South <i>Residents Only</i>	DM637	up to 15	Aug. 15-Aug. 31					Hunt Area: that portion of Unit 20A, bounded on the north by a line at N 64° 29.183', on the west by the east bank of the Wood River, on the east by the north bank of the Tanana River, on the south by a line beginning at the mouth of the Little Delta River (at N 64° 17.033', W 146° 42.383'), to the intersection of the Wood River's east bank and the Rex Trail (at N 64° 14.00', W 147° 41.75').
	DM638	up to 15	Sept. 1-Sept. 25					
	DM639	up to 15	Sept. 26-Nov. 15					
20A, Ferry Trail Management Area, East <i>Residents Only</i>	DM641	up to 6	Aug. 15-Aug. 31					Hunt Area: that portion of Unit 20A bounded on the north by the south side of the Rex Trail, on the east by the east bank of the Totatlanika River and Dexter Creek, on the south by the divide separating the Totatlanika River/California Creek drainage from the Healy Creek and Lignite Creek drainages, and on the west by the western side of the Golden Valley Electric Association's Northern Intertie.
	DM642	up to 6	Sept. 1-Sept. 25					
	DM643	up to 6	Sept. 26-Nov. 15					
20A, Healy-Lignite Management Area <i>Certified Bowhunters Only (see page 20)</i> <i>Residents Only</i>	DM644	up to 2	Aug. 15-Aug. 31					Hunt Area: that portion of Unit 20A within the Healy-Lignite Management Area (Archery only) east of the west side of the Golden Valley Electric Association's Northern Intertie.
	DM645	up to 2	Sept. 1-Sept. 25					
	DM646	up to 2	Sept. 26-Nov. 15					
20A, Healy Creek <i>Residents Only</i>	DM647	up to 4	Aug. 15-Aug. 31					Hunt Area: that portion of Unit 20A drained by Healy Creek, upstream of Coal Creek (at N 63° 52.833' W 148° 40.90').
	DM648	up to 4	Sept. 1-Sept. 25					
	DM649	up to 4	Sept. 26-Nov. 15					
20A, Moody Creek <i>Residents Only</i>	DM652	up to 2	Aug. 15-Aug. 31					Hunt Area: that portion of Unit 20A drained by Moody Creek.
	DM653	up to 2	Sept. 1-Sept. 25					
	DM654	up to 2	Sept. 26-Nov. 15					
20A Wood River CUA, West <i>Residents Only</i>	DM657	up to 8	Aug. 15-Aug. 31					Hunt Area: that portion of Unit 20A bounded on the north by the south side of the Rex Trail, on the east by the east bank of Tatlanika and Sheep Creeks, on the south by the divide separating the Tatlanika Creek drainage from the Healy Creek drainage, and on the west by Dexter Creek and the east bank of the Totatlanika River.
	DM658	up to 6	Sept. 1-Sept. 25					
	DM659	up to 6	Sept. 26-Nov. 15					
20A, Wood River CUA, Central <i>Residents Only</i>	DM660	up to 20	Aug. 15-Aug. 31					Hunt Area: that portion of Unit 20A bounded on the north by the south side of the Rex Trail; on the east by the east bank of the Wood River; on the south by the divide separating the Wood River drainage from the Yanert River drainage; and on the west by the divide separating the Wood River drainage from the Moody and Healy Creek drainages, and the east banks of Sheep and Tatlanika Creeks.
	DM661	up to 30	Sept. 1-Sept. 25					
	DM662	up to 10	Sept. 26-Nov. 15					
20A, Wood River CUA, East <i>Residents Only</i>	DM663	up to 5	Aug. 15-Aug. 31			Hunt Area: that portion of Unit 20A draining into the east bank of the Wood River upstream from and including the Snow Mountain Gulch drainage.		
	DM664	up to 10	Sept. 1-Sept. 25					
	DM665	up to 5	Sept. 26-Nov. 15					
20A, East Central Tanana Flats <i>Residents Only</i>	DM668	up to 6	Aug. 15-Aug. 31			Hunt Area: that portion of Unit 20A bounded on the north by the north bank of the Tanana River between Delta Creek, the Little Delta River, and a line from the mouth of the Little Delta River (at N 64° 17.033', W 146° 42.383') to the intersection of the Rex Trail and Wood River's east bank (at N 64° 14.00', W 147° 41.75'), on the west by the eastern boundary of the Wood River CUA; on the south by a line at N 64° 05.00' and on the east by the west bank of Delta Creek.		
	DM669	up to 6	Sept. 1-Sept. 25					
	DM670	up to 6	Sept. 26-Nov. 15					
20A, East Central Mountains <i>Residents Only</i>	DM671	up to 15	Aug. 15-Aug. 31			Hunt Area: that portion of Unit 20A bounded on the north by a line at N 64° 05.00', on the west by the east boundary of the Wood River CUA, on the south by the northeastern boundary of the Yanert CUA and the Alaska Range Divide, and on the east by the west bank of Delta Creek.		
	DM672	up to 15	Sept. 1-Sept. 25					
	DM673	up to 15	Sept. 26-Nov. 15					
20A, Eastern Tanana Flats <i>Residents Only</i>	DM674	up to 2	Aug. 15-Aug. 31			Hunt Area: that portion of Unit 20A bounded on the north by the north bank of the Tanana River, on the east by the west bank of the Delta River, on the south by a line at N 64° 05.00' and on the west by the west bank of Delta Creek.		
	DM675	up to 2	Sept. 1-Sept. 25					
	DM676	up to 2	Sept. 26-Nov. 15					
20A, Eastern Mountains <i>Residents Only</i>	DM677	up to 10	Aug. 15-Aug. 31			Hunt Area: that portion of Unit 20A bounded on the north by a line at N 64° 05.00', on the east by the west bank of the Delta River; on the south by Black Rapids Glacier, and on the west by the west bank of Delta Creek.		
	DM678	up to 10	Sept. 1-Sept. 25					
	DM679	up to 10	Sept. 26-Nov. 15					

See Wood River Controlled Use Area restrictions in "Unit 20A Restricted Areas" section on page 13.



Unit 20A Restricted Areas

Hunt maps available online at:
hunt.alaska.gov

Wood River Controlled Use Area - Unit 20A bounded on the north by the south side of the Rex Trail beginning at its intersection with the east bank of the Totatlanika River, then easterly along the Rex Trail to Gold King airstrip, then from Gold King airstrip along the trail's extension along the north side of Japan Hills to the Wood River; bounded on the east by the east bank of the Wood River, including the Wood River drainage upstream from and including the Snow Mountain Gulch Creek drainage; bounded on the south by the divide separating the Yanert River drainage from the drainages of the Healy Creek, Moody Creek, Montana Creek, and the Wood River; and bounded on the west by the east bank of the Nenana River from the divide separating the drainage of the Yanert River and Montana Creek north to Healy Creek, then easterly along the south bank of Healy Creek to the north fork of Healy Creek, then along the north fork of Healy Creek to its headwaters, then along a straight line to the headwaters of Dexter Creek, then along the east bank of Dexter Creek to the Totatlanika River, and then down the east bank of the Totatlanika River to the Rex Trail. **The area is closed to the use of any motorized vehicle, except aircraft, for big game hunting including the transportation of any big game hunters, their hunting gear, and/or parts of big game, Aug. 1-Sept. 30;** however, this does not prohibit motorized access via, or transportation of game on, the Parks Hwy or the transportation into the area of game meat that has been processed for human consumption.

Yanert Controlled Use Area - Unit 20A drained by the Nenana River upstream from and including the Yanert Fork drainage. **The area is closed to any motorized vehicle, except aircraft, for big game hunting, including transportation of big game hunters, their hunting gear, and/or parts of big game Aug. 1-Oct.31.** However, this does not prohibit motorized access via, and transportation of game on, the Parks Hwy or the transportation into the area of game meat that has been processed for human consumption.

Healy-Lignite Management Area - Unit 20A, that portion includes the entire Lignite Creek drainage, and that portion of the Nenana River drainage south of the Lignite Creek drainage and north of a boundary beginning at the confluence of the Nenana River and Healy Creek, then easterly along the south bank of Healy Creek to its confluence with Coal Creek, then northeasterly to the headwaters of Sanderson Creek at Usibelli Peak. **Open to hunting by bow and arrow only.**

Unit 20B Antlerless Moose

Hunt maps available online at:
hunt.alaska.gov

• Antlerless hunts must be authorized by advisory committees in order to be held.

• Nonresident moose hunters are required to successfully complete a Nonresident Moose Hunter Orientation course prior to hunting, proof of completion is required in the field.

Game Management Unit, Area	Hunt No.	Number of Permits	Season Dates		Legal Moose	Reporting Requirements If Successful	Additional Requirements and Information
			2026	2027			
20B, Fairbanks Management Area <i>Certified Bowhunters Only (see page 20)</i> <i>Qualified Disabled Veterans and Certified Bowhunters Only (see page 20)</i>	DM788	up to 113	Sept. 1- Nov. 27	----	Antlerless		Hunt Area: Fairbanks Management Area - that portion of Unit 20B bounded by a line from the confluence of Rosie Creek and the Tanana River, northerly along Rosie Creek to the middle fork of Rosie Creek through Section 26 to the Parks Hwy, east along the Parks Hwy to Alder Creek, upstream along Alder Creek to its confluence with Emma Creek, upstream along Emma Creek to its headwaters, northerly along the hydrographic divide between Goldstream Creek drainages and Cripple Creek drainages to the summit of Ester Dome, down Sheep Creek to its confluence with Goldstream Creek, easterly along Goldstream Creek to Sheep Creek Road, north on Sheep Creek Road to Murphy Dome Road, west on Murphy Dome Road to Old Murphy Dome Road, east on Old Murphy Dome Road to the Elliott Hwy, south on the Elliott Hwy to Davidson Ditch, southeasterly along the Davidson Ditch to its confluence with the tributary to Goldstream Creek in Section 29, downstream along the tributary to its confluence with Goldstream Creek, in a straight line to First Chance Creek, up First Chance Creek to the summit of Tungsten Hill, southerly along Steele Creek to its intersection with the Trans-Alaska Pipeline right-of-way, southeasterly along the easterly edge of the Trans-Alaska Pipeline right-of-way to the Chena River, along the north bank of the Chena River to the Moose Creek dike, southerly along Moose Creek dike to its intersection with the Tanana River, and westerly along the north bank of the Tanana River to the point of beginning. Recipients of these permits are prohibited from hunting for or taking an antlered bull moose in the Fairbanks Management Area.
	DM786	up to 37	Qualified Disabled Veterans and Qualified Disabled Active-Duty Military: Military physician's affidavit stating 50% or greater service-connected disability or is certified by the U.S. Department of Veteran's Affairs as having incurred a 50% or greater service-connected disability.				
20B, Creamer's Field Migratory Waterfowl Refuge <i>Residents Only</i> <i>Certified Muzzleloader Hunters Only (see page 20)</i>	DM789	10	Dec. 1 thru Jan. 31		Antlerless	Online, by mail, or in person to ADF&G in Fairbanks within 10 days of kill	
To hunt in Creamer's Field Migratory Waterfowl Refuge you must register in person at ADF&G in Fairbanks prior to hunting.							

Unit 20B Moose

Hunt maps available online at:
hunt.alaska.gov

• Nonresident moose hunters are required to successfully complete a Nonresident Moose Hunter Orientation course prior to hunting, proof of completion is required in the field.

Game Management Unit, Area	Hunt No.	Number of Permits	Season Dates		Legal Moose	Reporting Requirements If Successful	Additional Requirements and Information
			2026	2027			
20B, Minto Flats Management Area <i>Nonresidents Only</i>	DM784	8	Sept. 8- Sept. 25	----	Bull with 50-inch antlers or antlers with 4 or more brow tines on at least one side	Online, by mail, or in person to ADF&G in Fairbanks within 10 days of kill	Hunt Area: Minto Flats Management Area - Unit 20B bounded by the Elliott Hwy beginning at mile 118, then northeasterly to mile 96, then east to the Tolovana Hotsprings Dome, then east to the Winter Cat Trail, then along the Cat Trail south to the Old Telegraph Trail at Dunbar, then westerly along the trail to a point where it joins the Tanana River three miles upstream from Old Minto, then along the north bank of the Tanana River (including all channels and sloughs except Swan Neck Slough*), to the confluence of the Tanana and Tolovana Rivers and then northerly to the point of beginning. (*Note: The area between Swan Neck Slough and the Tanana River is within the Minto Flats Management Area.) Aircraft or airboats may not be used for moose hunting or to transport moose, moose hunters or moose hunting equipment within the Minto Flats Management Area.
20B, Richardson <i>Residents Only</i> <i>Certified Muzzleloader Hunters, Certified Crossbow Hunters, OR Certified Bowhunters Only (see page 20)</i>	DM783	up to 50	Sept. 21 thru Feb. 28		Any moose		Hunt Area: Unit 20B, that portion southeast of the Moose Creek Dike within 1/2 mile of each side of the Richardson Hwy excluding the area within a half mile of Birch (mile 306), Harding (mile 319) and Lost lakes (mile 306.1).

Unit 20D Moose

Hunt maps available online at:
hunt.alaska.gov

- Antlerless hunts must be authorized by advisory committees in order to be held.
- Nonresident moose hunters are required to successfully complete a Nonresident Moose Hunter Orientation course prior to hunting, proof of completion is required in the field.

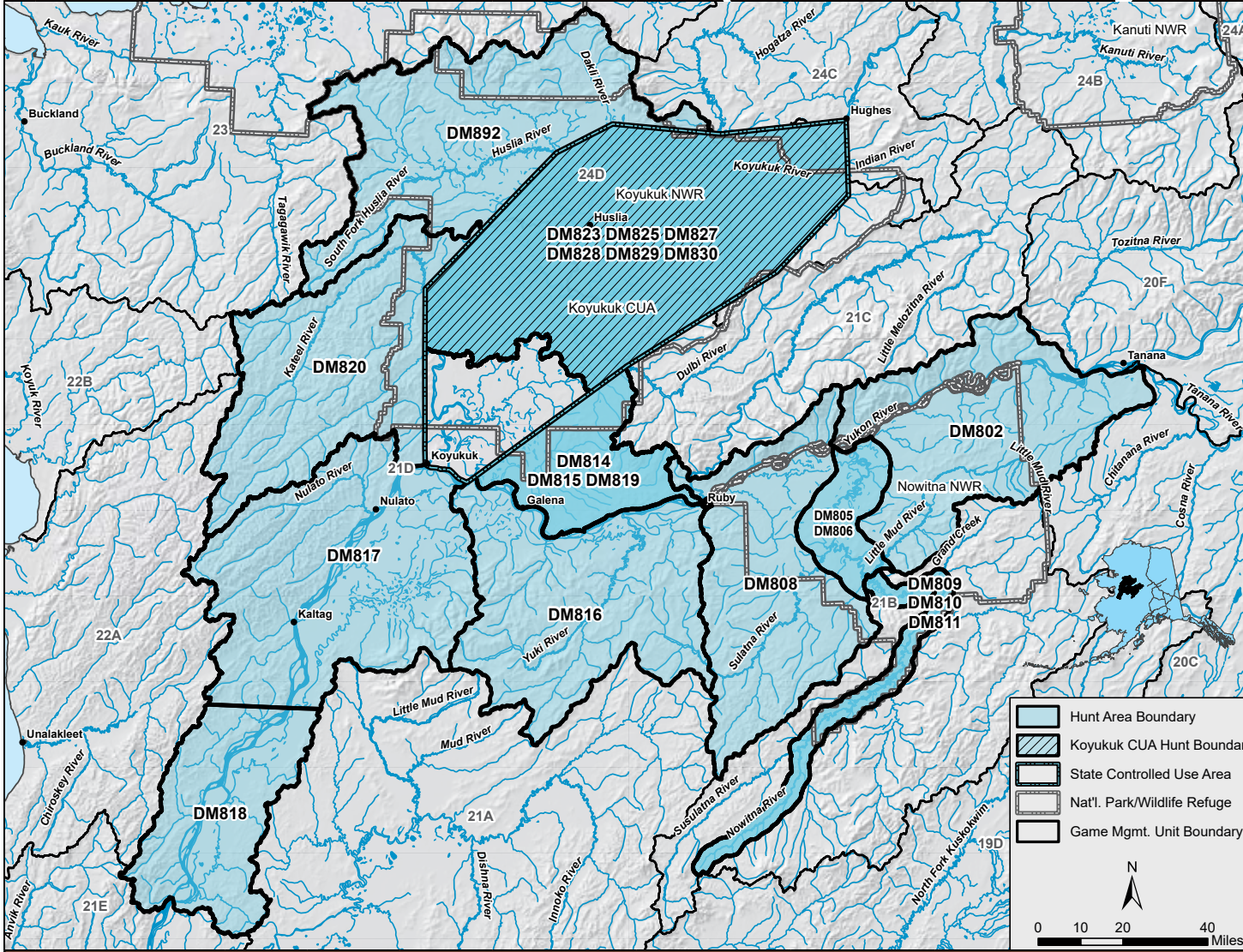
Game Management Unit, Area	Hunt No.	Number of Permits	Season Dates 2026	Legal Moose	Reporting Requirements If Successful	Additional Requirements and Information
20D, Delta Junction Management Area <i>Residents Only</i>	DM790	20	Sept. 1- Sept. 15	Bull with spike-fork or 50-inch antlers or antlers with 4 or more brow tines on at least one side	Online, by mail, or in person to ADF&G in Delta Junction within 15 days of kill	<p>Hunt Area: Delta Junction Management Area - Unit 20D that portion bounded by a line beginning at the confluence of Donnelly Creek and the Delta River, then up Donnelly Creek to Richardson Hwy (mile 238), then north along the east side of the Hwy to the "12-mile crossing trail" (mile 252.4) then east along the south side of the "12-mile crossing trail" and across Jarvis Creek to the 33-mile loop road, then northeast along the 33-mile loop road to the intersection with the Alaska Hwy (mile 1414), then southeast along the north side of the Alaska Hwy to the bridge at Sawmill Creek (mile 1403.9), then down the west bank of Sawmill Creek to its confluence with Clearwater Creek and down the south bank of Clearwater Creek to its confluence with the Tanana River, then down the Tanana River to its confluence with the Delta River, and upstream along the east bank of the Delta River to the point of beginning at Donnelly Creek. Much of the area is private or military land, and landowner permission is required. Special restrictions apply on military land - contact Fort Wainwright (907) 361-9686 or Fort Greely (907) 873-4202 for details. Military lands may be closed on short notice during the hunting season if military training is scheduled.</p> <p>Proxy hunting is not allowed for hunt DM795.</p> <p>Attention! If a successful applicant for hunt DM795 fails to confirm <u>eligibility and intent to hunt</u> in writing to ADF&G (by email to jessica.wagner@alaska.gov or fax 907-459-7332) by Aug. 1, we will award the permit to the next eligible applicant in the order drawn.</p>
				<p><i>Nonresidents Only</i></p> <p>Bull with 50-inch antlers or antlers with 4 or more brow tines on at least one side</p>		
<p><i>Qualified Disabled Veterans and Qualified Disabled Active-Duty Military Only</i></p>	DM795	6		Any moose, except a calf or a cow accompanied by a calf, every 4 regulatory years		
<p>Qualified Disabled Veterans and Qualified Disabled Active-Duty Military: you must be a Purple Heart Recipient AND have 100% service-connected disability.</p>						
20D, Southwest Resident Youth Hunters Only	YM763	15	Sept. 16- Sept. 25	Antlerless, taking calves or cows accompanied by calves is prohibited	In person or by phone to ADF&G in Delta Junction (907) 895-4484 before leaving the hunt area and mail permit report within 15 days of kill	<p>Hunt Area: that portion of Unit 20D south of the north bank of the Tanana River and west of the west bank of the Johnson River</p> <p>Bison Range Controlled Use Area is closed to motorized vehicles for hunting July 1-September 30, including the transportation of hunters, their hunting gear, and/or parts of game in the controlled use area.</p> <p>Resident youth who will be 10-17 years old by the starting date of the hunt are eligible to apply, and can only hunt a youth permit while they are 10-17 years old. Each permittee must be accompanied in the field by a licensed Alaska resident adult at least 21 years old. Bag limit counts against the bag limit of BOTH the youth permittee and the accompanying adult. Youth permittees and accompanying adults must wear hunter orange vests while hunting. Basic Hunter Education is required for all youth hunters participating in Youth Drawing hunts, regardless of their age or if their accompanying adult has Basic Hunter Education.</p> <p>Hunters must check-out with Delta ADF&G in person or by phone (907) 895-4484 before leaving the hunt area.</p>
	YM765	5		Bull		

Unit 20E Moose

Hunt maps available online at:
hunt.alaska.gov

Game Management Unit, Area	Hunt No.	Number of Permits	Season Dates 2026	Legal Moose	Reporting Requirements If Successful	Additional Requirements and Information
20E, Lower Ladue and Prindle Volcano <i>Residents Only</i>	DM794	10	Nov. 1- Dec. 10	Bull	Online, by mail, or in person to ADF&G in Tok within 10 days of kill	<p>Hunt Area: Ladue River Controlled Use Area in Unit 20E excluding that portion within: 1) the Dennison River drainage upstream of the East Fork and downstream of Cement Creek, 2) the Liberty Creek drainage downstream of Tom Paine Creek, and 3) the Ladue River drainage upstream of the mouth of the South Fork. Access to this hunt area is difficult.</p>

Units 21BCD & 24CD (Nowitna/Koyukuk/Galena)



See page 1 of this supplement and individual hunts for more information on guide requirements and guide-client contracts.



Unit 21B Moose (Nowitna)

Hunt maps available online at: hunt.alaska.gov

- Nonresident moose hunters are required to successfully complete a Nonresident Moose Hunter Orientation course prior to hunting, proof of completion is required in the field.
- For moose taken prior to October 1 in Unit 21, meat from the front quarters, hind quarters, and ribs must remain naturally attached to the bone until the meat has been transported from the field or is processed for human consumption.
- All sealing and in person reporting must be done Monday through Friday (except holidays). Hours may vary by area office.
- A hunter who is issued a Drawing permit for the hunt areas in Unit 21B, 21C, 21D, 24C and 24D cannot receive registration permit RM832, RM834, or RM838 in the same regulatory year.

Game Management Unit, Area	Hunt No.	Number of Permits	Season Dates 2026	Legal Moose	Specimens Required (Return with Permit Report)	Reporting Requirements If Successful	Additional Requirements and Information
21B, Upper Nowitna River Corridor	<i>Residents Only</i>	DM810	Sept. 5- Sept. 25	Bull	None	Online, by mail, or in person to ADF&G within 10 days of kill	Hunt Area: Unit 21B, that portion of the Nowitna River drainage upstream from the Little Mud River drainage inside a corridor extending 2 miles on either side of and including the Nowitna River. Successful resident and nonresident hunters are required to attach their moose locking-tag to the <u>antlers</u> of the moose they harvest at the site of the kill. Successful resident and nonresident hunters cannot detach the antlers from the skull plate of the moose. DM809 applicants CANNOT apply or hunt using an Alaska-licensed guide. DM811 applicants MUST apply and hunt using an Alaska-licensed guide.
	<i>Nonresidents Nonguided Only</i>	DM809		Bull with 50-inch antlers or antlers with 4 or more brow tines on at least one side			
	<i>Nonresidents Guided Only</i>	DM811		7			
21B, Lower Nowitna River Corridor	<i>Residents Only</i>	DM806	Sept. 5- Sept. 25	Bull	Antlers for measuring, and 5-inch section of lower jaw with front teeth to Nowitna check station or ADF&G in Fairbanks	In person at Nowitna River check station, or ADF&G within 10 days of kill	Hunt Area: Unit 21B, that portion of the Nowitna River drainage downstream from and including the Little Mud River drainage inside a corridor extending 5 miles on either side of, and including, the Nowitna River. Successful resident and nonresident hunters are required to attach their moose locking-tag to the <u>antlers</u> of the moose they harvest at the site of the kill. Successful resident and nonresident hunters cannot detach the antlers from the skull plate of the moose.
	<i>Nonresidents Only</i>	DM805		2			
21B, East of the Nowitna River Corridor	<i>Residents Only</i>	DM802	Sept. 5- Sept. 25	Bull	None	Online, by mail, or in person to ADF&G within 10 days of kill	Hunt Area: Unit 21B, that portion of the Yukon River drainage upstream from the Ukawutni Creek drainage and east of the Nowitna River Corridor downstream from, and including, the Little Mud River drainage. Successful resident and nonresident hunters are required to attach their moose locking-tag to the <u>antlers</u> of the moose they harvest at the site of the kill. Successful resident and nonresident hunters cannot detach the antlers from the skull plate of the moose.
	<i>Nonresidents Only</i>			67			
21B, West of the Nowitna River Corridor	<i>Residents Only</i>	DM808	Sept. 5- Sept. 25	Bull	None	Online, by mail, or in person to ADF&G within 10 days of kill	Hunt Area: Unit 21B, that portion of the Yukon River drainage downstream from and including the Ukawutni Creek drainage and west of the Nowitna River Corridor downstream from and including the Little Mud River drainage. Successful resident and nonresident hunters are required to attach their moose locking-tag to the <u>antlers</u> of the moose they harvest at the site of the kill. Successful resident and nonresident hunters cannot detach the antlers from the skull plate of the moose.
	<i>Nonresidents Only</i>			78			

Koyukuk Controlled Use Area

The Koyukuk Controlled Use Area includes those portions of Unit 21 and 24 bounded by a line from the north bank of the Yukon River at Koyukuk at N 64°52.58', W 157°43.10', then northerly to the confluence of the Honhosa and Kateel Rivers at N 65° 28.42', W 157°44.89', then northeasterly to the confluence of Billy Hawk Creek and the Huslia River at 65° 56.66' N. lat., 156° 40.81' W. long., then easterly to the confluence of the forks of the Dakli River at 66° 02.56' N. lat., 156° 12.71' W. long., then easterly to the confluence of McLanes Creek and the Hogatza River at N 66° 00.31', W 155° 18.57', then easterly to the middle of the Hughes airstrip at N 66° 02.56', W 154° 15.69', then south to Little Indian River at N 65° 47.10', W 154° 15.69', then southwest to the crest of Hochandochla Mountain at N 65° 31.87', W 154°52.18', then southwest to the mouth of Cottonwood Creek at N 65° 13.00', W 156° 06.43', then southwest to Bishop Rock (Yistletaw) at N 64° 49.35', W 157°21.73', then westerly along the north bank of the Yukon River (including Koyukuk Island) to the point of beginning.


The area is closed to the use of aircraft for hunting moose, including transportation of moose hunters, their hunting gear, or moose parts; however, this does not apply to transportation of moose hunters, their hunting gear or moose parts by aircraft between publicly owned airports in the controlled use area or the transportation into the area of game meat that has been processed for human consumption.

All permit holders must sign in at the ADF&G check station or Huslia or Hughes to activate the hunt dates indicated on the permit, and must report in person at the ADF&G check station or Huslia or Hughes within 48 hours of the close of the season for which the permit was issued.

Units 21CD & 24CD Moose (Koyukuk Controlled Use Area)

Hunt maps available online at: hunt.alaska.gov

- You may not apply for any 2026 Koyukuk Controlled Use Area (KCUA) moose Drawing hunts if you were drawn for any 2025 KCUA moose Drawing hunts.
- Nonresident moose hunters are required to successfully complete a Nonresident Moose Hunter Orientation course prior to hunting, proof of completion is required in the field.
- For moose taken prior to October 1 in Units 21 and 24, meat from the front quarters, hind quarters, and ribs must remain naturally attached to the bone until the meat has been transported from the field or is processed for human consumption.
- A hunter who is issued a Drawing permit for the hunt areas in Unit 21B, 21C, 21D, 24C and 24D cannot receive registration permit RM832, RM834, or RM838 in the same regulatory year.

Game Management Unit, Area	Hunt No.	Number of Permits	Season Dates 2026	Legal Moose	Reporting Requirements If Successful	Specimens Required (Return with Permit Report)	Additional Requirements and Information
21CD and 24CD, Koyukuk Controlled Use Area upstream from the Gisasa River <i>Residents Only</i>	DM828	10	Sept. 5-Sept. 14	Bull			Successful hunters are required to attach their locking moose tag to the antlers of the moose they harvest at the site of the kill. Successful hunters cannot detach the antlers from the skull plate of the moose.
	DM830	10	Sept. 16-Sept. 25				
21CD and 24CD, Koyukuk Controlled Use Area upstream from the Gisasa River <i>Nonresidents Nonguided Only</i>	DM827	1	Sept. 5-Sept. 14	Bull with 50-inch antlers or antlers with 4 or more brow tines on at least one side	In person at the ADF&G check station or Huslia or Hughes within 48 hours of the close of the season for which the permit was issued	Antlers for measuring, and 5-inch section of lower jaw with front teeth, to the ADF&G check station, or to ADF&G in Galena or Fairbanks	DM827 and DM829 applicants CANNOT apply or hunt using an Alaska-licensed guide. Nonresidents hunting with an Alaska-licensed guide must apply for DM823 or DM825.
	DM829	1	Sept. 16-Sept. 25				
21CD and 24CD, Koyukuk Controlled Use Area upstream from the Gisasa River <i>Nonresidents Guided Only</i>	DM823	1	Sept. 5-Sept. 14	Bull with 50-inch antlers or antlers with 4 or more brow tines on at least one side	In person at the ADF&G check station or Huslia or Hughes within 48 hours of the close of the season for which the permit was issued		Guided nonresidents may only submit ONE application for a KCUA moose hunt. DM823 and DM825 applicants MUST apply and hunt using an Alaska-licensed guide. If a guided nonresident Drawing permit is available, but the alternate list is exhausted, ADF&G will issue permits to the next nonguided nonresident alternate (DM827 or DM829). If there are no alternates for a hunt, undersubscribed permits will be offered on a first-come, first-served basis starting on the first Friday in March at ADF&G in Fairbanks. To register for an undersubscribed permit, a hunter must provide the guide's unique verification code (obtained by the guide from Big Game Commercial Services Board) to ADF&G in Fairbanks.
	DM825	1	Sept. 16-Sept. 25				

Units 21D & 24D Moose (Galena)

Hunt maps available online at: hunt.alaska.gov


- Nonresident moose hunters are required to successfully complete a Nonresident Moose Hunter Orientation course prior to hunting, proof of completion is required in the field.
- For moose taken prior to October 1 in Units 21 and 24, meat from the front quarters, hind quarters, and ribs must remain naturally attached to the bone until the meat has been transported from the field or is processed for human consumption.
- A hunter who is issued a Drawing permit for the hunt areas in Unit 21B, 21C, 21D, 24C and 24D cannot receive registration permit RM832, RM834, or RM838 in the same regulatory year.

Game Management Unit, Area	Hunt No.	Number of Permits	Season Dates 2026	Legal Moose	Reporting Requirements If Successful	Additional Requirements and Information
21D, Yuki/Bishop Creek drainages <i>Residents Only</i>	DM816	25		Bull		Hunt Area: Unit 21D, that portion of the Yukon River drainage south of the north bank of the Yukon River and upstream from the tip of Cone Point. Successful resident and nonresident hunters are required to attach their locking moose tag to the <u>antlers</u> of the moose they harvest at the site of the kill. Successful resident and nonresident hunters cannot detach the antlers from the skull plate of the moose.
				Bull with 50-inch antlers or antlers with 4 or more brow tines on at least one side		
21D, Nulato River/ Kaiyuh Flats <i>Residents Only</i>	DM817	31		Bull	Attention: These hunt areas are remote and access is limited. Hunters should understand accessibility limitations before applying for these hunt areas.	Hunt Area: Unit 21D, that portion of the Yukon River drainage south of the north bank of the Yukon River and downstream from the tip of Cone Point, and downstream from, and including, the Nulato River drainage to an east-west line extending from the point at the south bank of the mouth of the Khotol River near N 64o 02.12', W 158o 43.83'. Successful resident and nonresident hunters are required to attach their locking moose tag to the <u>antlers</u> of the moose they harvest at the site of the kill. Successful resident and nonresident hunters cannot detach the antlers from the skull plate of the moose.
				Bull with 50-inch antlers or antlers with 4 or more brow tines on at least one side		
21D, Papa Willie Creek <i>Residents Only</i>	DM818	25		Bull	Online, by mail, or in person to ADF&G within 10 days of kill	Hunt Area: Unit 21D, that portion of the Yukon River drainage south of an east-west line extending from the point at the south bank of the mouth of the Khotol River near N 64o 02.12', W 158o 43.83'. Successful resident and nonresident hunters are required to attach their locking moose tag to the <u>antlers</u> of the moose they harvest at the site of the kill. Successful resident and nonresident hunters cannot detach the antlers from the skull plate of the moose.
				Bull with 50-inch antlers or antlers with 4 or more brow tines on at least one side		
21D, Gisasa/Kateel River drainages <i>Residents Only</i>	DM820	15	Sept. 5-Sept. 25	Bull		Hunt Area: Unit 21D, within the Koyukuk River drainage west of the KCUA. Successful resident and nonresident hunters are required to attach their locking moose tag to the <u>antlers</u> of the moose they harvest at the site of the kill. Successful resident and nonresident hunters cannot detach the antlers from the skull plate of the moose.
				Bull with 50-inch antlers or antlers with 4 or more brow tines on at least one side		
21D, Bear Creek drainage <i>Residents Only</i>	DM814	16		Bull		Hunt Area: Unit 21D, north of the Yukon River and east of the KCUA. Successful resident and nonresident hunters are required to attach their locking moose tag to the <u>antlers</u> of the moose they harvest at the site of the kill. Successful resident and nonresident hunters cannot detach the antlers from the skull plate of the moose. DM815 applicants CANNOT apply or hunt using an Alaska-licensed guide. DM819 applicants MUST apply and hunt using an Alaska-licensed guide.
	DM815	2		Bull with 50-inch antlers or antlers with 4 or more brow tines on at least one side		
	DM819	2		Bull with 50-inch antlers or antlers with 4 or more brow tines on at least one side		
24D, Huslia/Dakli River drainages <i>Residents Only</i>	DM892	35		Bull		Hunt Area: Unit 24D west and north of the KCUA. Successful resident and nonresident hunters are required to attach their locking moose tag to the <u>antlers</u> of the moose they harvest at the site of the kill. Successful resident and nonresident hunters cannot detach the antlers from the skull plate of the moose.
				Bull with 50-inch antlers or antlers with 4 or more brow tines on at least one side		

Unit 21E Moose (Middle Yukon/McGrath)

Hunt maps available online at: hunt.alaska.gov

- Nonresident moose hunters are required to successfully complete a Nonresident Moose Hunter Orientation course prior to hunting, proof of completion is required in the field.
- For moose taken prior to October 1 in Unit 21E, meat from the front quarters, hind quarters, and ribs must remain naturally attached to the bone until the meat has been transported from the field or is processed for human consumption.

Game Management Unit, Area	Hunt No.	Number of Permits	Season Dates 2026	Legal Moose	Reporting Requirements If Successful	Additional Requirements and Information
21E <i>Nonresidents Nonguided Only</i>	DM837	42	Sept. 5- Sept. 25	Bull with 50-inch antlers or antlers with 4 or more brow tines on at least one side	Online, by mail, or in person to ADF&G in McGrath within 10 days of kill	Hunt Area: Unit 21E Nonresident hunters applying for DM837 may NOT use an Alaska-licensed guide.
	<i>Nonresidents Guided Only</i> 	DM839				18

Unit 22 Moose (Seward Peninsula)

Hunt maps available online at: hunt.alaska.gov

- Nonresident moose hunters are required to successfully complete a Nonresident Moose Hunter Orientation course prior to hunting, proof of completion is required in the field.

If undersubscribed permits are available, information about these permits will be posted online at hunt.alaska.gov on the first Friday in March. Undersubscribed Drawing hunts are hunts that had fewer applicants than available permits. Contact the local ADF&G office nearest the hunt for more information.

Game Management Unit, Area	Hunt No.	Number of Permits	Season Dates 2026	Legal Moose	Reporting Requirements If Successful	Additional Requirements and Information
22B, East of Darby Mtns. <i>Nonresidents Only</i>	DM845	8	Nov. 1- Dec. 31	Bull with 50-inch antlers or antlers with 4 or more brow tines on at least one side	By mail within 10 days of kill	Hunt Area: Unit 22B, east of the Darby Mountains, and including the drainages of the Kwiniuk, Tubutulik, Koyuk, and Inglutalik rivers. Access to the hunt area is difficult.
22E <i>Nonresidents Only</i>	DM855	up to 5	Sept. 1- Sept. 14			Hunt Area: Unit 22E

Units 24-26 Moose

Hunt maps available online at: hunt.alaska.gov


- Nonresident moose hunters are required to successfully complete a Nonresident Moose Hunter Orientation course prior to hunting, proof of completion is required in the field.
- For moose taken prior to October 1 in Units 24 and 25, meat from the front quarters, hind quarters, and ribs must remain naturally attached to the bone until the meat has been transported from the field or is processed for human consumption.

Game Management Unit, Area	Hunt No.	Number of Permits	Season Dates 2026	Legal Moose	Reporting Requirements If Successful	Additional Requirements and Information
24A and 25A, within DHCMA, north of Slate Creek <i>Certified Bowhunters Only (See page 20)</i>	DM920	20	Sept. 1- Sept. 25	Bull	Online, by mail, or in person to ADF&G within 10 days of kill	Hunt Area: those portions of the Dalton Hwy Corridor Management Area (DHCMA) - that portion within Units 24A and 25A, extending five miles from each side of the Dalton Hwy, including the driveable surface of the Dalton Hwy, from the Yukon River to the Arctic Ocean, and including the Prudhoe Bay Closed Area. The area within the Prudhoe Bay Closed Area is closed to the taking of big game; the remainder of the DHCMA is closed to hunting; however, big game, small game, and fur animals may be taken in the area by bow and arrow only, and small game may be taken by falconry. See weapons-restricted hunts, page 20.
			Sept. 5- Sept. 25	Bull with 50-inch antlers or antlers with 4 or more brow tines on at least one side		
24A, within DHCMA, south of Slate Creek <i>Certified Bowhunters Only (See page 20)</i>	DM922	50	Sept. 1- Sept. 25	Bull	Online, by mail, or in person to ADF&G within 10 days of kill	Hunt Area: Unit 26B, that portion excluding the Canning River drainage. The hunt area includes a portion of the Dalton Highway Corridor Management Area (DHCMA) described above. Moose may be taken in the DHCMA by bow and arrow only, and IBEP certification is required. See weapons restricted hunts, page 20.
			Sept. 5- Sept. 25	Bull with 50-inch antlers or antlers with 4 or more brow tines on at least one side		
26B, excluding the Canning River drainage <i>Residents Only</i>	DM996	10	Sept. 1- Sept. 14	Bull	Online, by mail, or in person to ADF&G within 10 days of kill	

Muskox

Hunt maps available online at: hunt.alaska.gov





- Application fee for a muskox hunt is \$10 per individual, \$20 per party.
- A muskox locking-tag is required for all hunts listed below.

Game Management Unit, Area	Hunt No.	Number of Permits	Season Dates		Legal Muskox	Reporting Requirements If Successful	Specimens Required (Return with Permit Report)	Additional Requirements and Information
			2026	2027				
18, Nunivak Island	DX001	up to 5	Aug. 1- Sept. 30	-----	Bull	Online, by mail, or in person to ADF&G within 10 days of kill	None	Hunt Area: Unit 18, Nunivak Island Hunters are encouraged to complete the online orientation, available at http://www.adfg.alaska.gov/static/species/speciesinfo/muskox/pdfs/muskoxguide.pdf
	DX003	up to 40	-----	Jan. 15- Mar. 31				
Units 21D and 24D <i>Residents Only</i>	DX080	up to 5	-----	Feb. 1-Mar. 15	Bull	Online, by mail, or in person to ADF&G within 10 days of kill	None	Hunt Area: Units 21D and 24D
26B, East of the Dalton Hwy <i>Residents Only</i>	DX112	4	Sept. 20- Oct. 10	Mar. 10- Mar. 30	Bull	Online, by mail, or in person to ADF&G within 10 days of kill	5-inch section of lower jaw with front teeth to ADF&G in Fairbanks 	Hunt Area: Unit 26B east of the Dalton Highway The hunt area includes a portion of the Dalton Highway Corridor Management Area (DHCMA). Muskox may be taken in the DHCMA by bow and arrow only, and IBEP certification is required. See weapons restricted hunts, page 20. Successful applicants will be mailed additional information which will include materials on judging legal muskox. In addition to the 5-inch section of the lower jaw, successful hunters are asked to bring in the entire head or to submit photos to ADF&G to determine age.

Sheep

Hunt maps available online at:
hunt.alaska.gov

- Nonresident sheep hunters must be accompanied in the field by an Alaska-licensed guide or an Alaskan resident relative within the second-degree of kindred as defined on page 1 of this supplement. All hunters, guided and unguided, are responsible for their actions, and should be knowledgeable regarding seasons, bag limits, and legal animals.
- Salvage, sealing, and reporting requirements: Horns must accompany meat from the field, may not be altered, and must remain naturally attached to the skull plate for sealing purposes.
- All successful hunters must report within 15 days of kill. All horns taken under a Drawing permit must be sealed within 30 days, or sooner if hunt conditions require, and must be accompanied by the permit report. Sealing must be done Monday through Friday (except holidays). Hours vary by office.

Game Management Unit, Area	Hunt No.	Number of Permits	Season Dates 2026	Legal Sheep	Additional Requirements and Information
7, Crescent Lake <i>Residents Only</i> <i>Nonresidents Only</i> 	DS156	1	Aug. 10-Sept. 20	Full curl	Hunt Area: that portion of Unit 7 south of the Sterling Hwy, west of the Seward Hwy, and north and east of Kenai Lake.
				Full curl every 4 regulatory years	
12, 13C, and 20D, Tok Management Area	DS102	10	Aug. 10-Sept. 20	Full curl every 4 regulatory years	<i>The TMA is managed specifically for trophy-quality rams. Permit numbers were reduced beginning fall 2022 to achieve the trophy management objectives in future years. The number of permits issued is intended to provide participants with a reasonable opportunity to harvest animals that meet the trophy management objectives. The reduced number of permits is not meant as a management action to increase the sheep population in the TMA.</i> Hunt Area: Tok Management Area (TMA) - those portions of Units 12, 13C and 20D bounded by a line along the Alaska Hwy east from the west side of the Johnson River bridge to Tok Junction, then south along the Tok-Slana cutoff (Glenn Hwy) to the Slana River, then west along the north bank of the Slana River to its confluence with Lost Creek, then up the north side of Lost Creek to the divide between Lost Creek and Jack Creek, then north to the Unit 12 boundary then west along the Unit 12 boundary to Mount Kimball (N 63° 17.00', W 144° 40.00'), then west in a straight line to Mount Gakona (N 63°17.00', W 145° 12.00'), then southwesterly to the head of Canwell Glacier, then northerly to the head of the Johnson Glacier, then northerly along the west bank of the Johnson Glacier and Johnson River to the Johnson River bridge. TMA - 10% of permits are allocated to nonresidents. A maximum of 50% of nonresident permits may be allocated to nonresidents accompanied by a resident relative. Therefore, 1 permit will be awarded to a guided nonresident hunter and no permits will be awarded to nonresidents accompanied by a resident relative for fall 2026.
13D, East <i>Residents Only</i> <i>Nonresidents Guided Only</i> <i>Nonresidents guided by resident relative Only</i>	DS165	16	Aug. 10-Sept. 20	Full curl	Hunt Area: Unit 13D, that portion east of a line along the west side of the Tazlina Glacier, Tazlina Lake, and the west bank of Mendeltna Creek to the Richardson Hwy.
	DS265	3		Full curl every 4 regulatory years	
	DS065	1		Full curl every 4 regulatory years	
13D, West <i>Residents Only</i> <i>Nonresidents Guided Only</i>	DS160	12	Aug. 10-Sept. 20	Full curl	Hunt Area: Unit 13D, that portion west of a line along the west side of the Tazlina Glacier, Tazlina Lake, and the west bank of Mendeltna Creek.
	DS260	3		Full curl every 4 regulatory years	
14A, Metal Creek <i>Residents Only</i> <i>Nonresidents Guided Only</i>	DS170	4	Aug. 10-Aug. 25	Full curl	Hunt Area: Unit 14A, that portion south of the Matanuska River, including all of the Marcus Baker and Metal Creek drainages in the Chugach Mountains.
	DS175	5	Aug. 26-Sept. 20		
	DS270	1	Aug. 10-Aug. 25	Full curl every 4 regulatory years	
14A, Friday Creek <i>Residents Only</i> <i>Nonresidents Guided Only</i>	DS180	5	Aug. 10-Aug. 25	Full curl	Hunt Area: Unit 14A, that portion south of the Matanuska River, including all of the Friday, Jim, and Wolverine creek drainages in the Chugach Mountains.
	DS185	4	Aug. 26-Sept. 20		
	DS285	1	Aug. 26-Sept. 20	Full curl every 4 regulatory years	
14A, Carpenter Creek <i>Residents Only</i>	DS190	4	Aug. 10-Aug. 25	Full curl	Hunt Area: Unit 14A, that portion south of the Matanuska River, including all of the drainages east of Wolverine Creek drainage, including the Carbon and Carpenter creek drainages in the Chugach Mountains.
	DS195	4	Aug. 26-Sept. 20		
14C, Central <i>Residents Only</i>	DS123	1	Aug. 10-Sept. 30	Full curl	Hunt Area: the area encompassing Falls Creek drainage on the west and the Indian Creek drainage west of Indian Creek, excluding a 1/4-mile buffer along Powerline Pass trail; and the south-side Eagle River drainage downstream of the Heritage Falls Creek drainage to, but not including, the South Fork Eagle River drainage; and Ram Valley: the drainage beginning above the first unnamed stream fork above the second unnamed stream fork above the mouth of Falling Water Creek, beginning at approximately 2,300' in elevation. These are non-contiguous areas and the permit holder can hunt one or all of the areas.
14C, Northeast <i>Residents Only</i> <i>Nonresidents Guided Only</i> 	DS124	3	Aug. 10-Aug. 22	Full curl	Hunt Area: that portion of Unit 14C within the drainages of Hunter Creek, Big Timber Creek and the west side drainages of Lake George, and the East Fork Eklutna River drainage upstream from the East Fork Eklutna River bridge (N 61° 18.863', W 148° 58.339').
	DS125	3	Aug. 23-Sept. 4		
	DS126	3	Sept. 5-Sept. 17		
	DS225	1	Aug. 23-Sept. 4	Full curl every 4 regulatory years	
14C, Northwest <i>Residents Only</i> <i>Nonresidents Guided Only</i> 	DS130	6	Aug. 10-Aug. 22	Full curl	Hunt Area: that portion of Unit 14C within the drainages of Peters Creek, Thunderbird Creek, Goat Creek, and Knik River downstream from the Hunter Creek drainage.
	DS131	6	Aug. 23-Sept. 4		
	DS132	6	Sept. 5-Sept. 17		
	DS230	1	Aug. 10-Aug. 22	Full curl every 4 regulatory years	
	DS231	1	Aug. 23-Sept. 4		
	DS232	1	Sept. 5-Sept. 17		
14C, Upper Eagle River <i>Residents Only</i> <i>Nonresidents guided by resident relatives Only</i> 	DS134	1	Aug. 10-Aug. 22	Full curl	Hunt Area: that portion of Unit 14C within the drainage of the north side of Eagle River upstream from and including Dishwater Creek drainage.
	DS135	1	Sept. 5-Sept. 17		
	DS033	1	Aug. 23-Sept. 4	Full curl every 4 regulatory years	
14C, Southwest <i>Residents Only</i> <i>Nonresidents Guided Only</i>	DS136	8	Aug. 10-Aug. 22	Full curl	Hunt Area: that portion of Unit 14C within the drainages of Ship Creek above Joint Base Elemendorf-Richardson (excluding Tokle Creek drainage), Bird Creek, the north side of Glacier Creek, and the south side of Eagle River (excluding Raven Creek) upstream from and including Heritage Falls Creek drainage.
	DS137	8	Aug. 23-Sept. 4		
	DS138	8	Sept. 5-Sept. 17		
	DS236	1	Aug. 10-Aug. 22	Full curl every 4 regulatory years	
	DS237	1	Aug. 23-Sept. 4		

Sheep hunt areas in Unit 14C are not the same as the management areas mapped in the Alaska Hunting Regulations.

A permit does not allow you to hunt in an area closed to hunting.

It is your responsibility to know the open season and boundaries of the hunt area for which you have won a permit.

Successful sheep hunters in Unit 14C must bring the horns (attached to the skull plate) for measuring and aging, and the permit hunt report to ADF&G in Anchorage, Palmer, Homer, or Soldotna within 10 days of taking the animal.

Sheep

Hunt maps available online at:
hunt.alaska.gov

- Nonresident sheep hunters must be accompanied in the field by an Alaska-licensed guide or an Alaskan resident relative within the second-degree of kindred as defined on page 1 of this supplement. All hunters, guided and unguided, are responsible for their actions, and should be knowledgeable regarding seasons, bag limits, and legal animals.
- Salvage, sealing, and reporting requirements: Horns must accompany meat from the field, may not be altered, and must remain naturally attached to the skull plate for sealing purposes.
- All successful hunters must report within 15 days of kill. All horns taken under a Drawing permit must be sealed within 30 days, or sooner if hunt conditions require, and must be accompanied by the permit report. Sealing must be done Monday through Friday (except holidays). Hours vary by office.

Game Management Unit, Area	Hunt No.	Number of Permits	Season Dates 2026	Legal Sheep	Additional Requirements and Information	
14C, West Certified Bowhunters Only (see page 20)	Residents Only	DS140	57	Oct. 1-Oct. 10	Any ram	<p>Sheep hunt areas in Unit 14C are not the same as the management areas mapped in the Alaska Hunting Regulations.</p> <p>A permit does not allow you to hunt in an area closed to hunting.</p> <p>It is your responsibility to know the open season and boundaries of the hunt area for which you have won a permit.</p> <p>Successful sheep hunters in Unit 14C must bring the horns (attached to the skull plate) for measuring and aging, and the permit hunt report to ADF&G in Anchorage, Palmer, Homer, or Soldotna within 10 days of taking the animal.</p> <p>Prior to applying for this hunt, IBEP certification is required.</p>
	Nonresidents Guided Only	DS240	3	Oct. 1-Oct. 10	Any ram every 4 regulatory years	
14C, West Eklutna Certified Bowhunters Only (see page 20)	Residents Only	DS141	24	Sept. 1-Sept. 30	Any ram	
	Nonresidents Guided Only	DS241	1	Sept. 1-Sept. 30	Any ram every 4 regulatory years	
19C	Residents Only	DS196	16	Aug. 10-Sept. 20	Full curl	
	Nonresidents Guided Only	DS197	3		Full curl every 4 regulatory years	
	Nonresidents guided by resident relatives Only	DS198	1		DS198: Harvest by nonresidents accompanied by resident relatives counts toward the bag limit of the accompanying resident relative.	
20D, 13B, and 20A, Delta Controlled Use Area	Residents Only	DS203	42	Aug. 10-Aug. 25	Full curl	
	Nonresidents Guided Only	DS207	4		Full curl every 4 regulatory years	
	Residents Only	DS204	34	Aug. 26-Sept. 20	Full curl	
	Nonresidents guided by resident relatives Only	DS004	1		Full curl every 4 regulatory years	
	Nonresidents Guided Only	DS205	3		Additional information can be found at http://www.adfg.alaska.gov/index.cfm?adfg=sheephunting.delta	
20E and 20D, Mt. Harper	Residents Only	DS206	2	Aug. 10-Sept. 20	Full curl	
	Nonresidents Only				Full curl every 4 regulatory years	

To improve your chance of drawing a permit

1. Last year, approximately 364,911 applications were received for Drawing permit hunts. About 1.6% of these were rejected. The most common reasons applications were rejected: applicant applied for the same hunt they won last year, applicant exceeded the allowed number of applications per species, and applicant was not eligible based on residency, age, or guide type.
2. Apply for a maximum of six hunts per species (excluding Kodiak brown/grizzly bear hunts, and KCUA moose hunts; see page 1 for more information).
3. Apply for less popular hunts. The table below lists results of the 2025 drawing. Apply for hunts that received fewer applications relative to the number of permits available. The Permits Available column may be different than what was advertised due to administrative reasons.

Weapons-Restricted Hunts

Some Drawing hunt areas have weapons restrictions. The certification requirements for these areas vary depending on which weapon you are hunting with. See the current Alaska hunting regulations for equipment specifications.

Certified Bowhunters Only: You must have your bowhunter education certification (IBEP or equivalent) prior to applying for the Drawing hunt; this includes successful completion of the shooting proficiency test. IBEP or equivalent certification courses taken outside Alaska are accepted. Your certification card must be carried on your person while you are hunting in the field.

Certified Muzzleloader Hunters Only: You must have your muzzleloader hunter education certification prior to applying for the Drawing hunt; this includes successful completion of the shooting proficiency test. Your certification card must be carried on your person while you are hunting in the field.

Certified Shotgun Hunters Only: To hunt big game with a shotgun in a weapons-restricted hunt, you must have successfully completed a Basic Hunter Education course prior to hunting; this includes successful completion of the shooting proficiency test. Your certification card must be carried on your person while you are hunting in the field.

Certified Crossbow Hunters Only: You must have your crossbow hunter education certification prior to applying for the Drawing hunt; this includes successful completion of the shooting proficiency test. Your certification card must be carried on your person while you are hunting in the field.

If you intend to take one of these certification courses in Alaska, you should sign up early because classes fill quickly and are seldom offered during the summer. The department currently offers the courses through volunteer instructors and online. The courses include a shooting proficiency test. Course dates are available at regional Fish and Game offices. For more information, please call Anchorage (907) 267-2187; Douglas (907) 465-4265; Fairbanks (907) 459-7211; Nome (907) 443-2271; Palmer (907) 746-6322; or Soldotna (907) 262-9368 or go online at www.adfg.alaska.gov/index.cfm?adfg=huntered.main.

Results of the 2025 Permit Hunt Drawing

Hunt Number	Apps Received	Permits Available	% Drawn	Hunt Number	Apps Received	Permits Available	% Drawn	Hunt Number	Apps Received	Permits Available	% Drawn	Hunt Number	Apps Received	Permits Available	% Drawn	Hunt Number	Apps Received	Permits Available	% Drawn	Hunt Number	Apps Received	Permits Available	% Drawn				
Brown Bear				DB156	3	3	100	DB251	133	5	4	DG346	2449	45	2	DM403	2613	10	<1	DM794	322	10	3	DS195	226	3	1
DB077	13	3	23	DB157	2	4	100	DB252	80	6	8	DG347	1040	14	1	DM406	1806	10	1	DM795	221	6	3	DS203	4607	42	1
DB088	13	2	15	DB158	3	4	100	DB253	11	3	27	DG351	116	14	12	DM407	4977	25	1	DM802	170	67	39	DS204	3737	34	1
DB089	28	2	7	DB161	23	3	13	DB254	57	6	11	DG352	383	25	7	DM408	2020	25	1	DM805	73	2	3	DS205	84	4	5
DB101	1	1	100	DB162	12	3	25	DB255	100	6	6	DG354	448	6	1	DM410	6103	25	<1	DM806	285	8	3	DS206	498	2	<1
DB102	11	4	36	DB163	15	3	20	DB256	132	6	5	DG356	510	11	2	DM413	7942	25	<1	DM808	91	78	86	DS207	52	3	6
DB103	17	4	24	DB191	18	5	28	DB257	138	15	11	DG357	327	16	5	DM414	7560	25	<1	DM809	113	3	3	DS231	131	1	1
DB104**	8	3	38	DB192	22	5	23	DB258	84	15	18	DG358	311	18	6	DM416	2581	10	<1	DM810	263	10	4	DS232	7	1	14
DB105**	6	3	50	DB193	12	5	42	DB261	338	7	2	DG359	440	30	7	DM421	230	3	1	DM811	6	7	100	DS233	293	1	<1
DB106*	0	2	0	DB201	70	3	4	DB262	377	7	2	DG360	845	45	5	DM422	948	10	1	DM814	109	16	15	DS236	312	1	<1
DB107**	6	2	33	DB202	86	5	6	DB263	520	7	1	DG361	427	24	6	DM423	150	2	1	DM815	19	2	11	DS237	249	1	<1
DB108*	0	2	0	DB203	342	5	1	DB291	158	17	11	DG362	1121	20	2	DM424	2510	30	1	DM816	440	25	6	DS238	12	1	8
DB109**	7	1	14	DB204	181	4	2	DB292	236	17	7	DG363	713	30	4	DM426	642	10	2	DM817	282	31	11	DS240	25	3	12
DB110**	0	2	0	DB205	316	4	1	DB293	289	17	6	DG364	413	16	4	DM427	1125	15	1	DM818	255	25	10	DS241	25	1	4
DB111*	2	2	100	DB206	286	3	1	DB375	583	8	1	DG471	546	35	6	DM428	611	7	1	DM819	0	2	0	DS260	984	2	<1
DB112*	15	1	7	DB207	693	3	<1	DB376	1011	8	1	DG472	316	12	4	DM430	284	3	1	DM820	157	15	10	DS265	479	2	<1
DB113**	6	1	17	DB208	451	3	1	DB468	461	20	4	DG473	480	12	3	DM441	515	5	1	DM823	1	1	100	DS270	228	1	<1
DB114*	8	2	25	DB209	169	2	1	DB470	2238	15	1	DG474	699	70	10	DM443	601	5	1	DM825	6	1	17	DS285	55	1	2
DB115**	2	2	100	DB210	198	3	2	DB477	279	3	1	DG476	457	50	11	DM444	119	2	2	DM827	108	1	1	Muskox			
DB116**	6	2	33	DB211	876	3	<1	DB685	14	30	100	DG478	3360	80	2	DM446	557	10	2	DM828	205	10	5	DX001	1740	5	<1
DB117**	1	2	100	DB212	401	1	<1	DB690	173	35	20	DG479	2364	50	2	DM447	801	10	1	DM829	172	1	1	DX003	7274	40	1
DB118*	1	1	100	DB213	548	3	1	DB987	91	20	22	DG720	1570	15	1	DM448	110	2	2	DM830	895	10	1	DX080	698	3	<1
DB119*	1	1	100	DB214	214	1	<1	Caribou			DG852	1389	3	<1	DM466	1126	8	1	DM837	884	42	5	DX112	10063	4	<1	
DB120*	7	1	14	DB215	95	3	3	DC001	3952	5	<1	DG854	1962	10	1	DM467	307	5	2	DM839	75	18	24	Youth Hunts			
DB121*	2	2	100	DB216	117	3	3	DC590	9028	50	1	DG856	399	5	1	DM470	626	2	<1	DM845	12	8	67	YC831	4572	30	1
DB122*	1	2	100	DB217	144	3	2	DC608	5100	60	1	DG858	1041	4	<1	DM471	158	2	1	DM855	297	5	2	YM412	1894	25	1
DB123*	0	1	0	DB218	102	2	2	DC618	812	10	1	DG889	355	7	2	DM472	448	2	<1	DM892	34	35	100	YM482	557	2	<1
DB124*	1	2	100	DB219	234	2	1	DC826	2353	13	1	DG890	1167	20	2	DM473	761	3	<1	DM920	828	20	2	YM763	719	10	1
DB125*	2	2	100	DB220	103	2	2	DC827	15550	149	1	DG891	874	30	3	DM476	589	2	<1	DM922	781	50	6	YM765	1022	5	<1
DB126	2	2	100	DB221	362	3	1	DC828	1224	13	1	Bison			DM477	1371	4	<1	DM996	233	10	4					
DB127	1	2	100	DB222	134	3	2	DC923	666	300	45	DI351	7643	10	<1	DM478	365	2	1	Sheep							
DB128	8	2	25	DB223	63	2	3	Elk			DI352	5117	5	<1	DM480	1670	4	<1	DS003	381	1	<1					
DB131	0	1	0	DB224	199	3	2	DE318	315	25	8	DI403	33276	30	<1	DM508	4860	40	1	DS030	392	1	<1				
DB132	13	3	23	DB225	215	3	1	DE321	1029	50	5	DI454	2913	1	<1	DM512	5184	20	<1	DS065	269	1	<1				
DB133	9	3	33	DB226	376	6	2	DE323	483	50	10	Black Bear			DM514	1745	35	2	DS102	4324	10	<1					
DB134**	10	3	30	DB227	136	7	5	DE324	1554	1	<1	DL018	74	10	14	DM516	2129	18	1	DS123	3359	1	<1				
DB135**	3	3	100	DB228	283	7	2	DE702	3579	6	<1	DL027	797	55	7	DM518	1870	16	1	DS124	536	3	1				
DB136*	0	3	0	DB231	32	4	13	DE704	2524	6	<1	DL028	2072	190	9	DM549	4806	65	1	DS125	264	3	1				
DB137**	6	4	67	DB232	65	4	6	DE706	99	10	10	DL029	879	40	5	DM570	389	20	5	DS126	475	3	1				
DB138*	0	4	0	DB233	204	5	2	DE711	3025	15	<1	DL030	524	70	13	DM612	585	100	17	DS130	1088	6	1				
DB139**	3	3	100	DB234	83	5	6	DE713	1121	120	11	DL455	1220	25	2	DM656	409	5	1	DS131	516	6	1				
DB140**	9	3	33	DB235	125	5	4	DE715	2069	46	2	DL457	636	3	<1	DM681	652	14	2	DS132	607	6	1				
DB141*	10	4	40	DB236	159	5	3	DE717	1432	46	3	Moose			DM682	24	6	25	DS134	642	1	<1					
DB142*	2	3	100	DB237	487	5	1	DE721	1324	31	2	DM160	407	2	<1	DM766	469	65	14	DS135	359	1	<1				
DB143**	7	3	43	DB238	273	6	2	DE723	1046	31	3	DM167	2311	8	<1	DM768	1626	25	2	DS136	1583	8	1				
DB144*	3	3	100	DB239	58	5	9	Goat			DM210	5635	40	1	DM769	2655	225	8	DS137	917	8	1					
DB145**	2	3	100	DB240	101	5	5	DG005	749	3	<1	DM211	3336	35	1	DM770	5088	40	1	DS138	788	8	1				
DB146**	4	4	100	DB241	162	5	3	DG006	3352	23	1	DM250	199	3	2	DM771	1051	65	6	DS140	2008	57	3				
DB14																											